


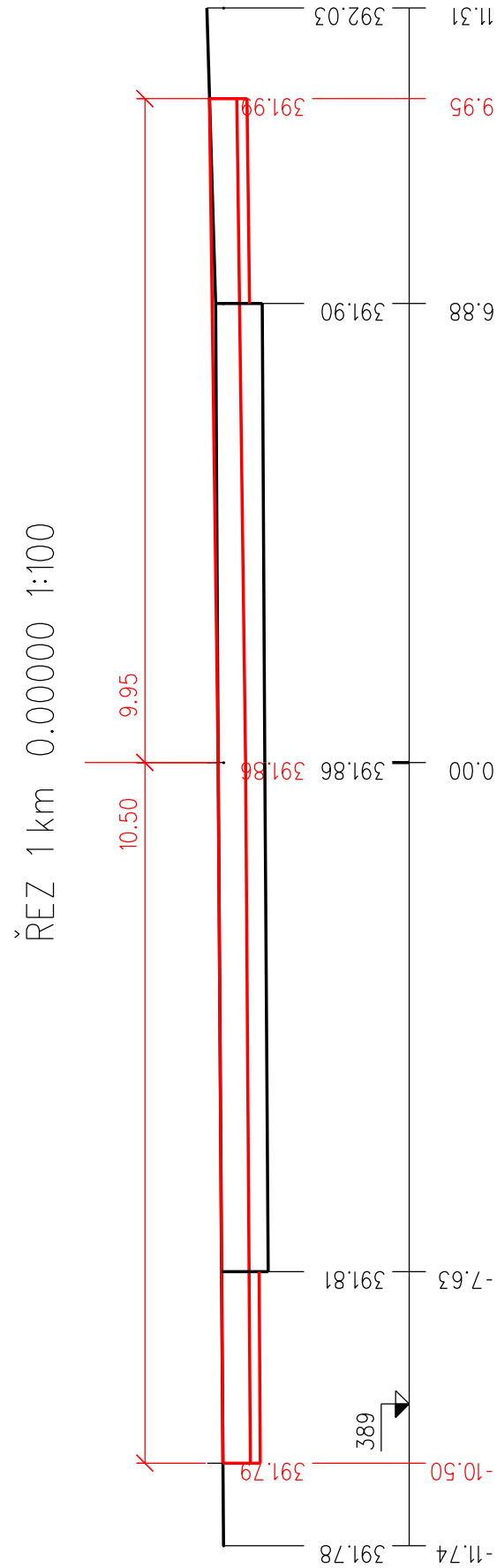
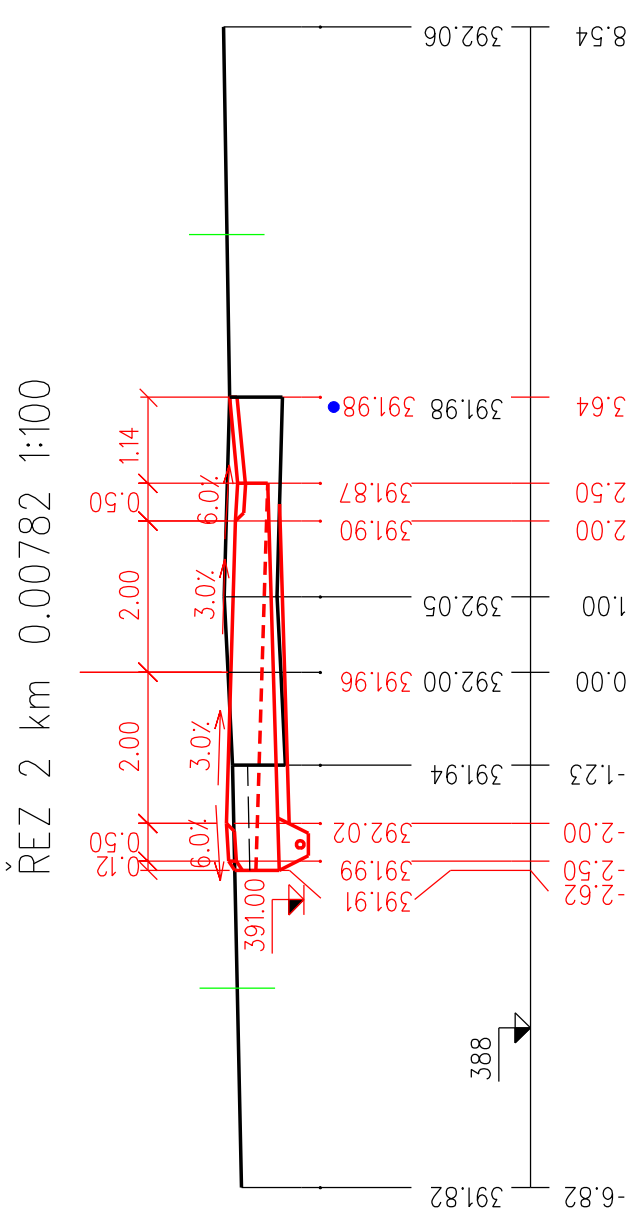
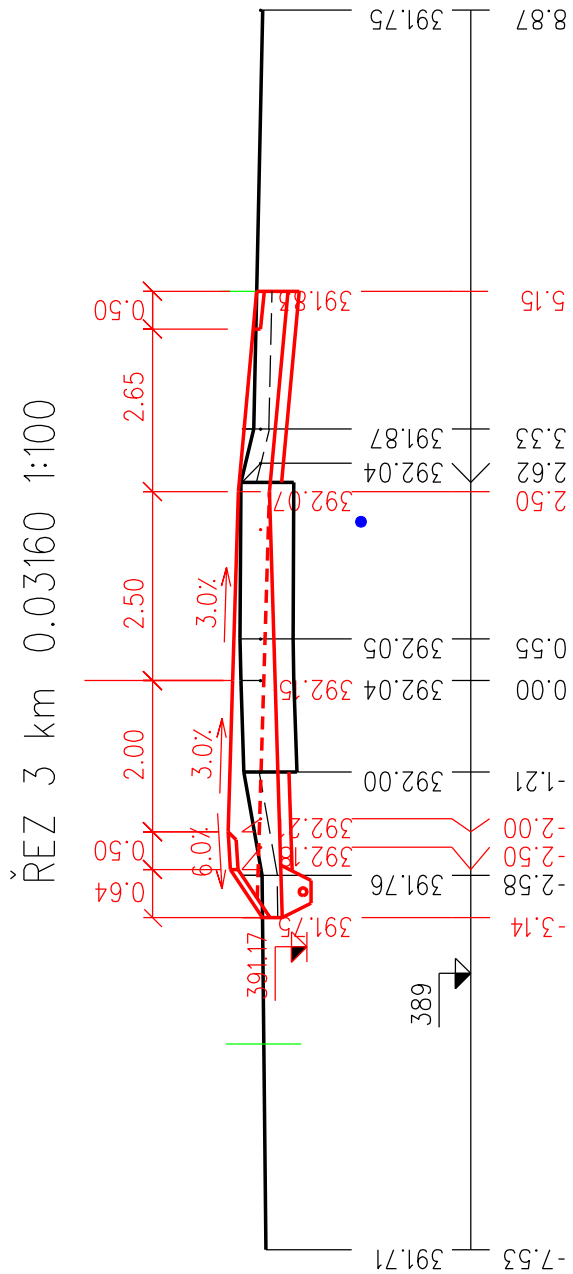
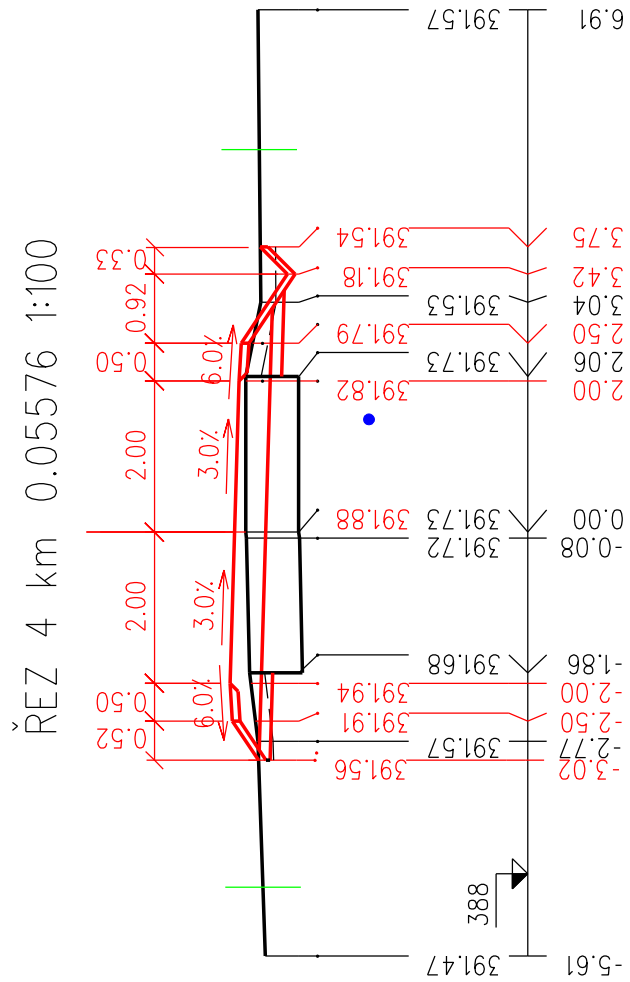
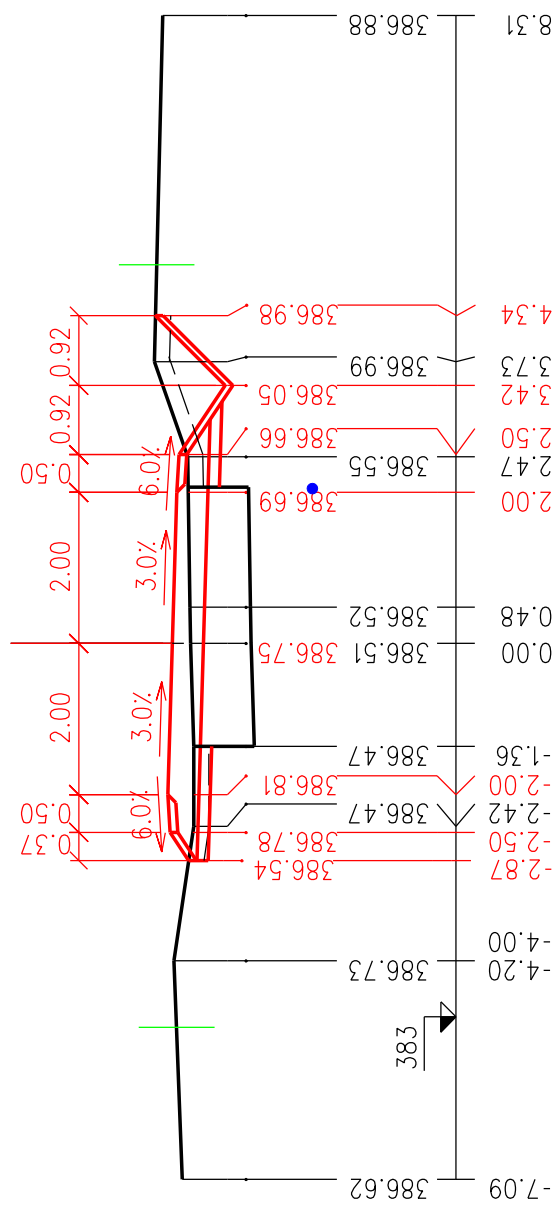
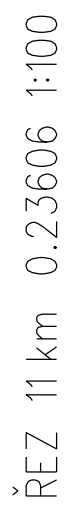
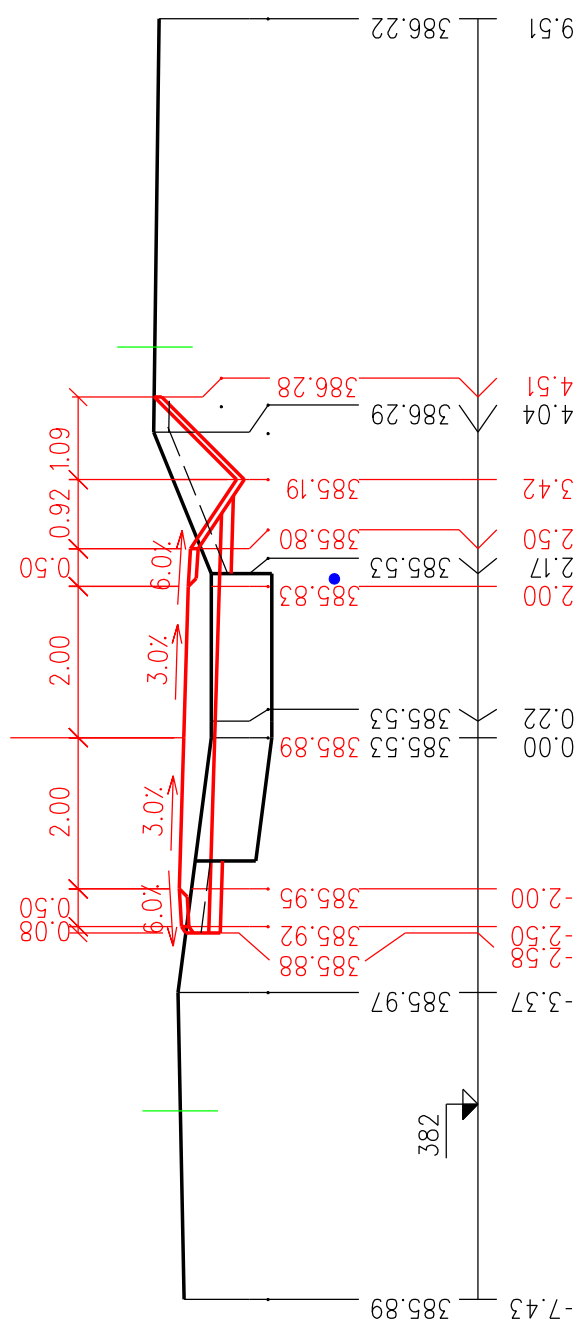
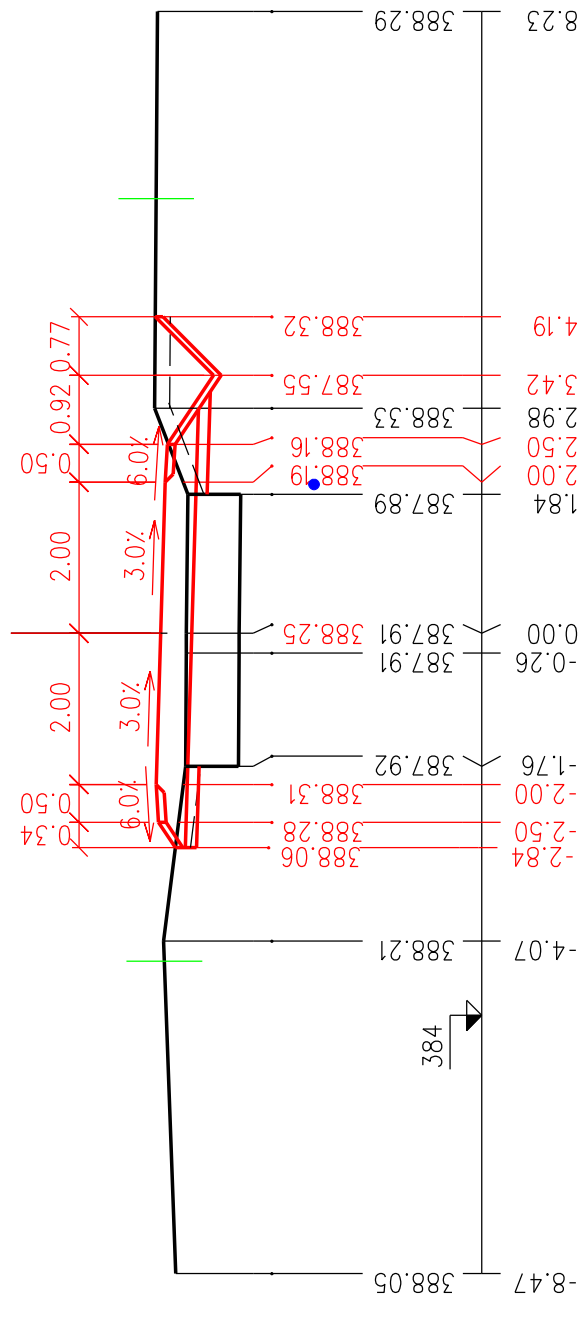
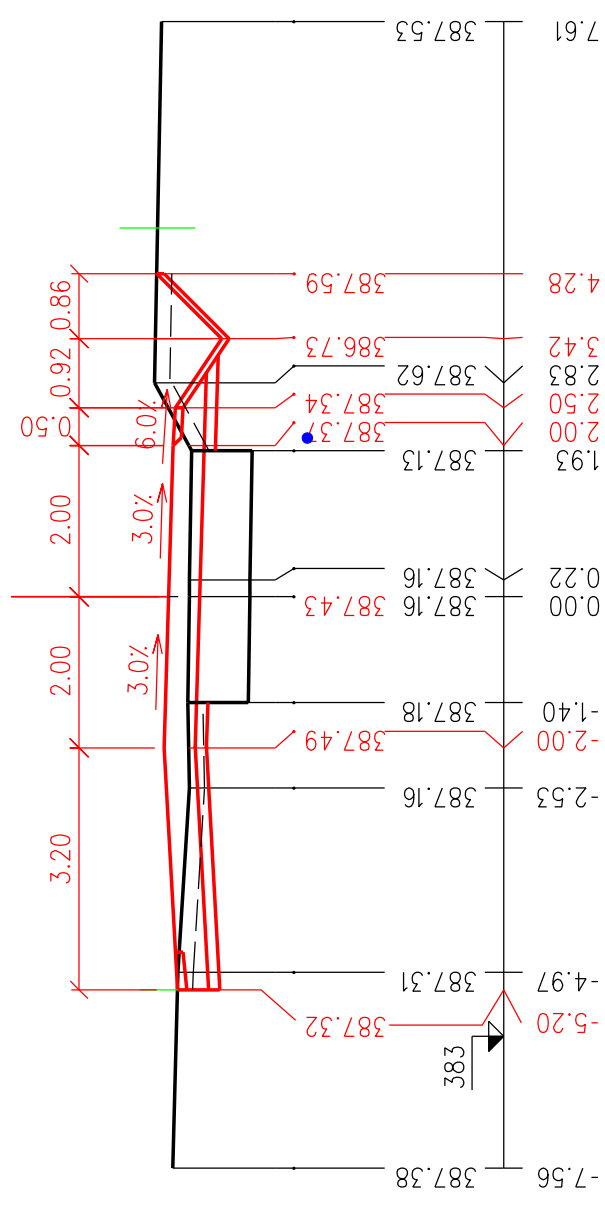


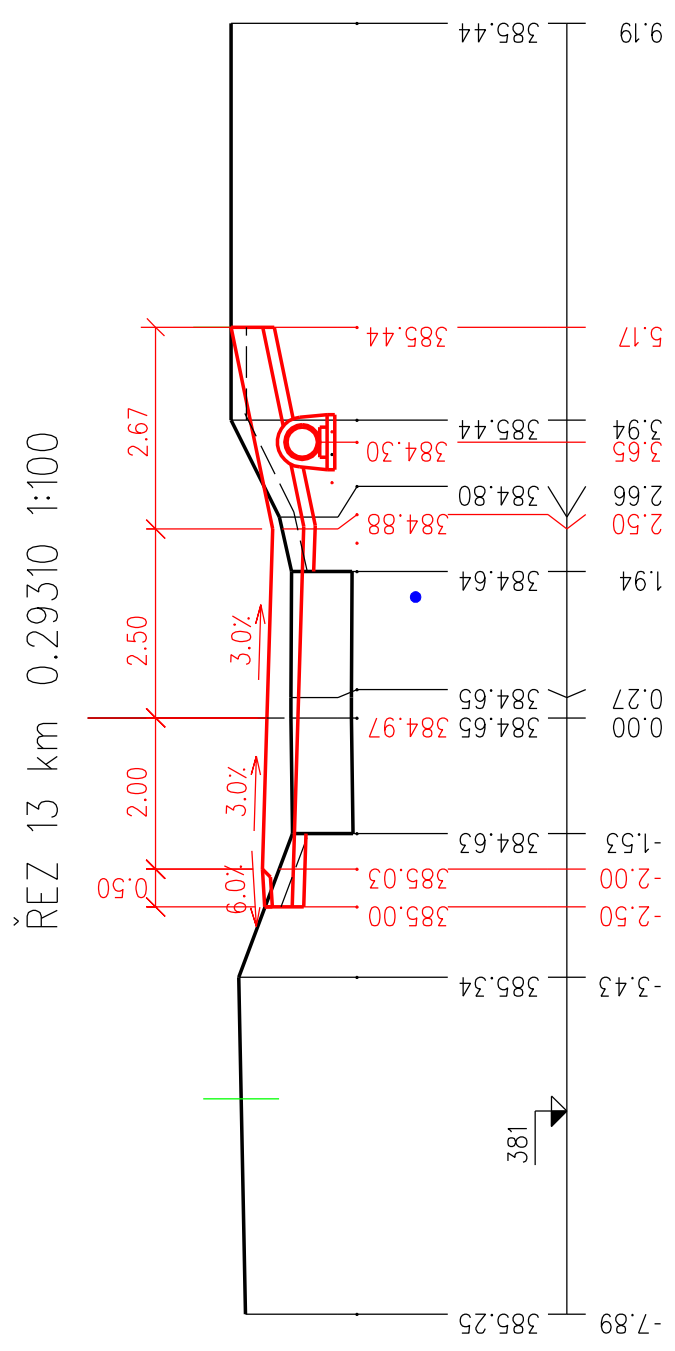
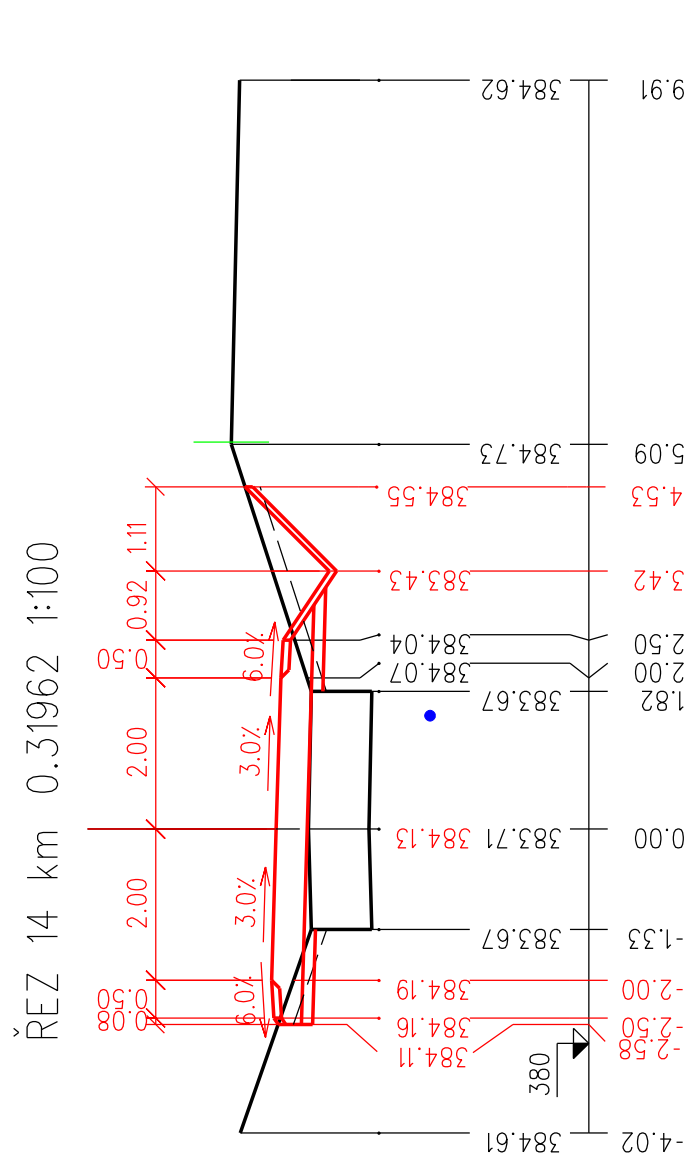
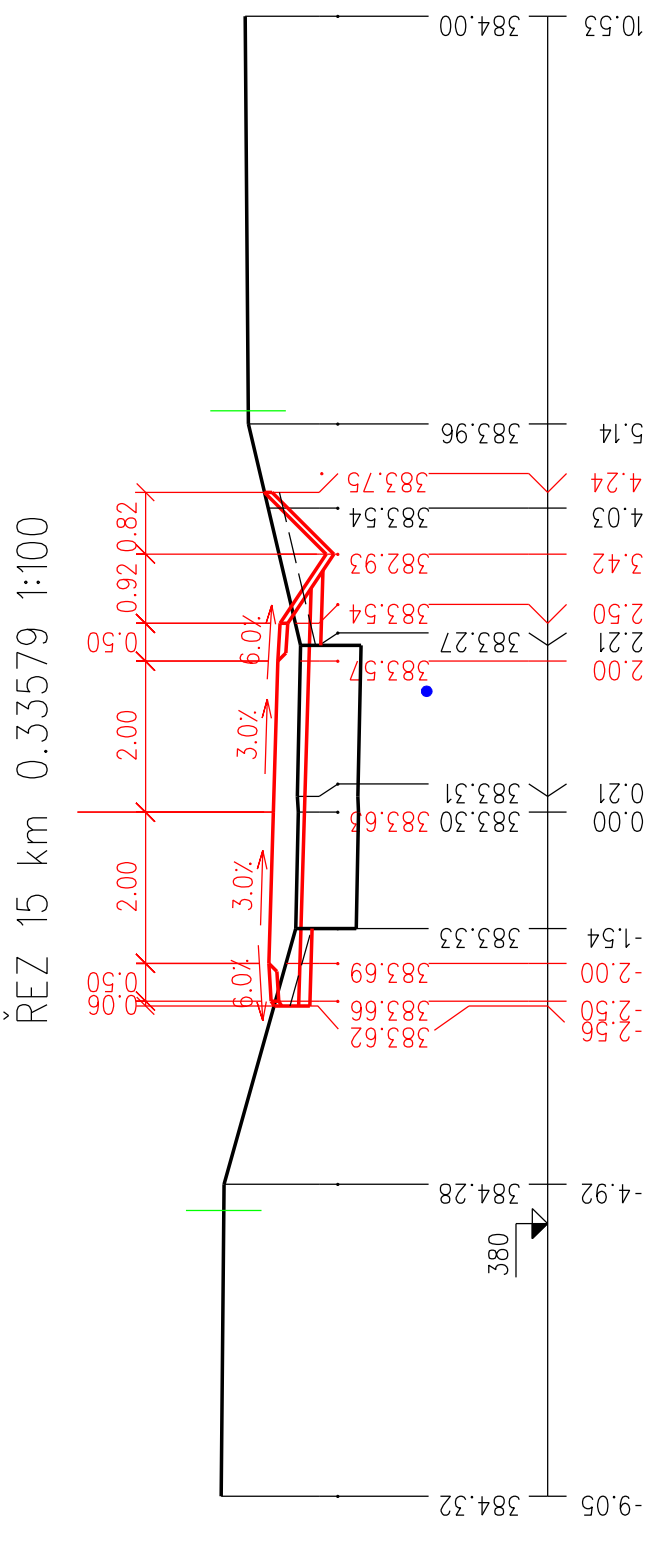
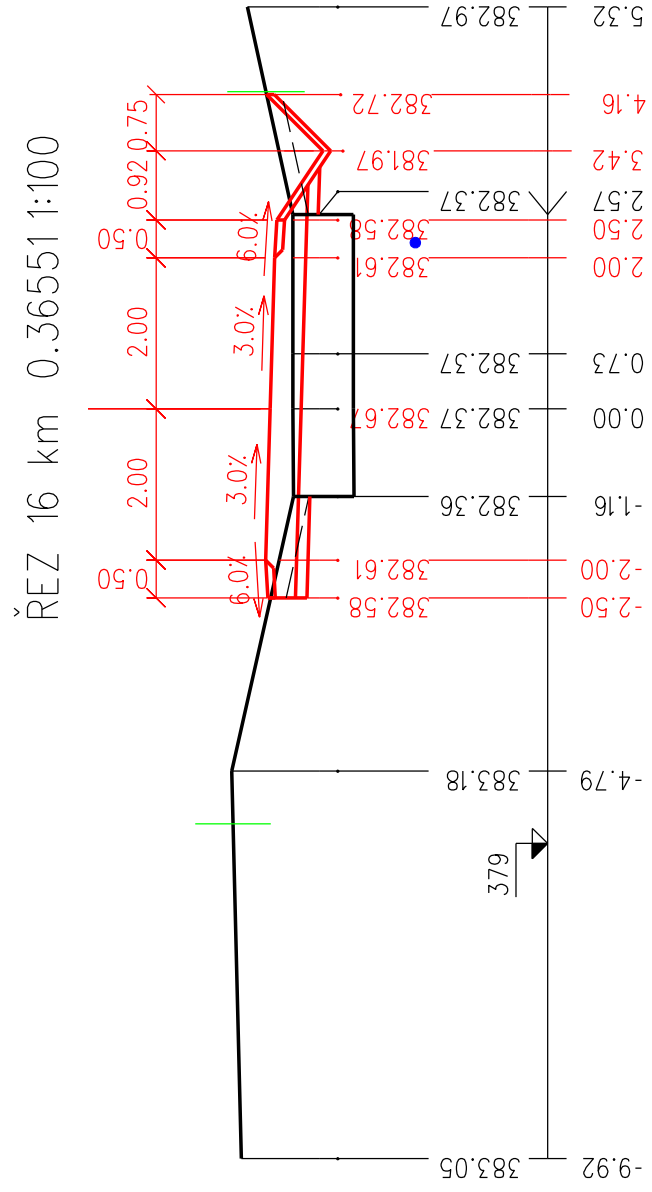
PŘÍČNÉ ŘEZY

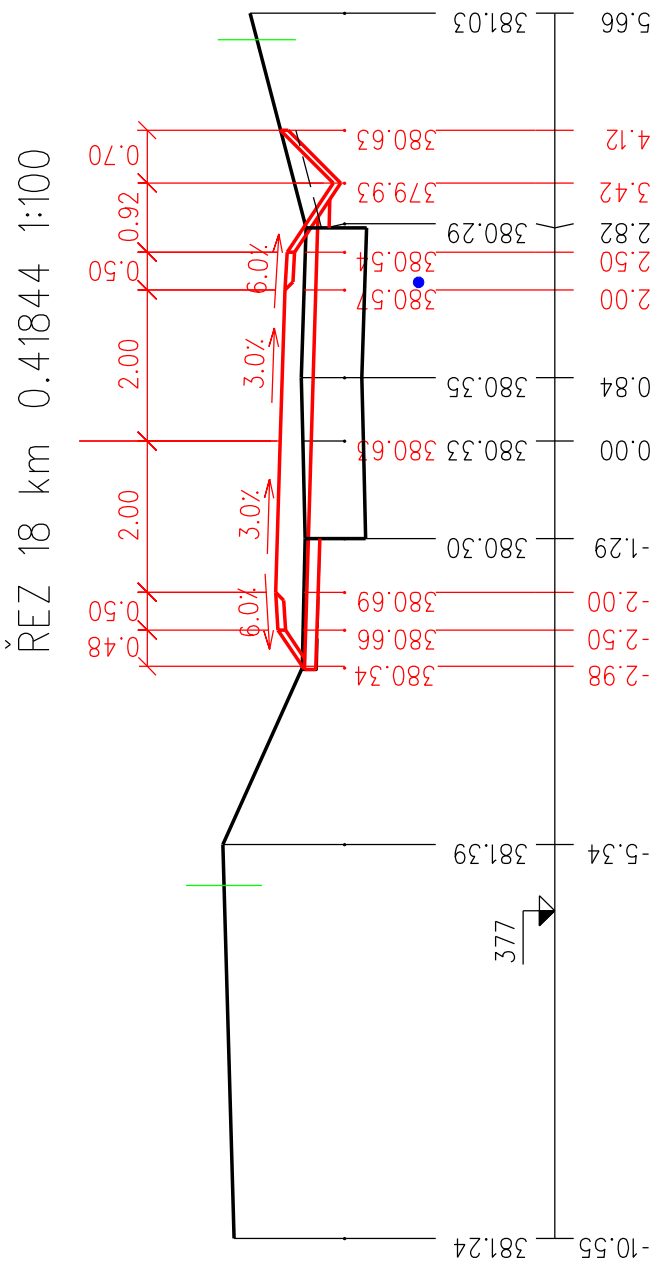
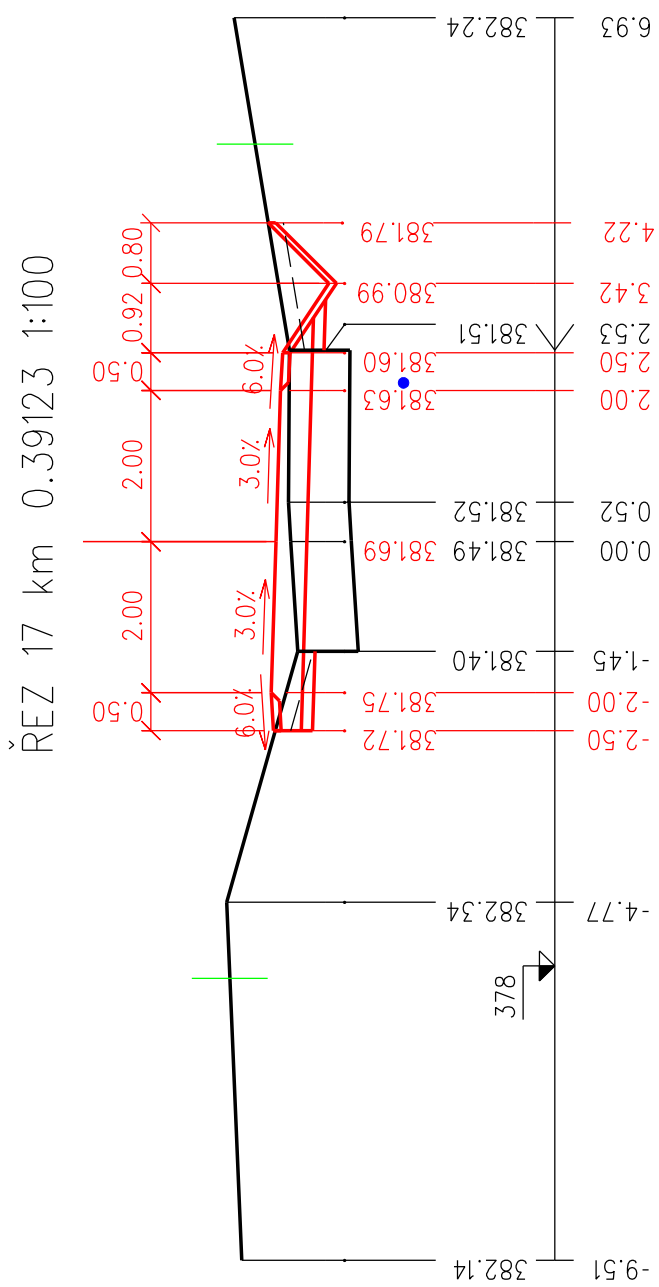
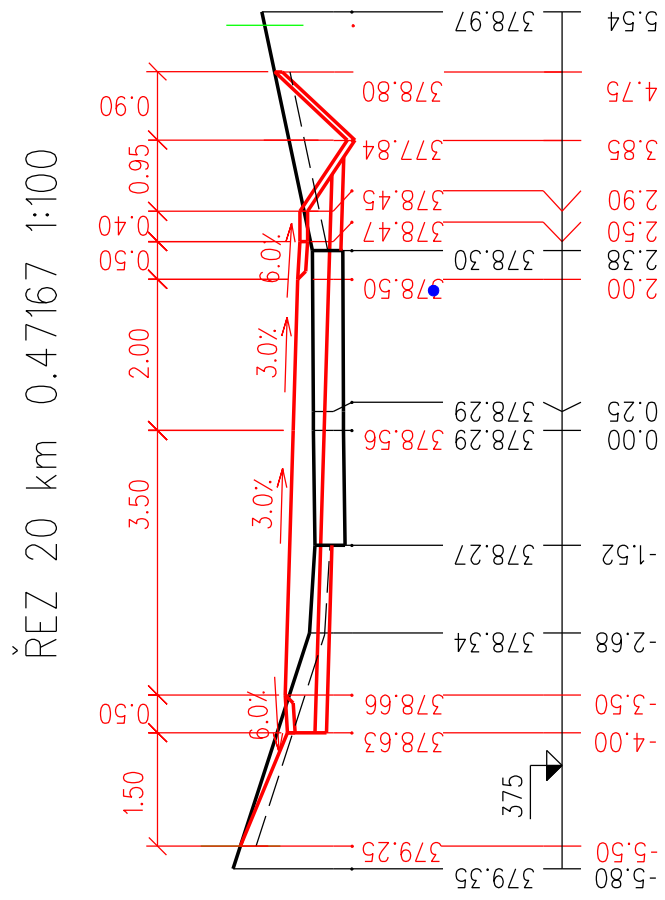
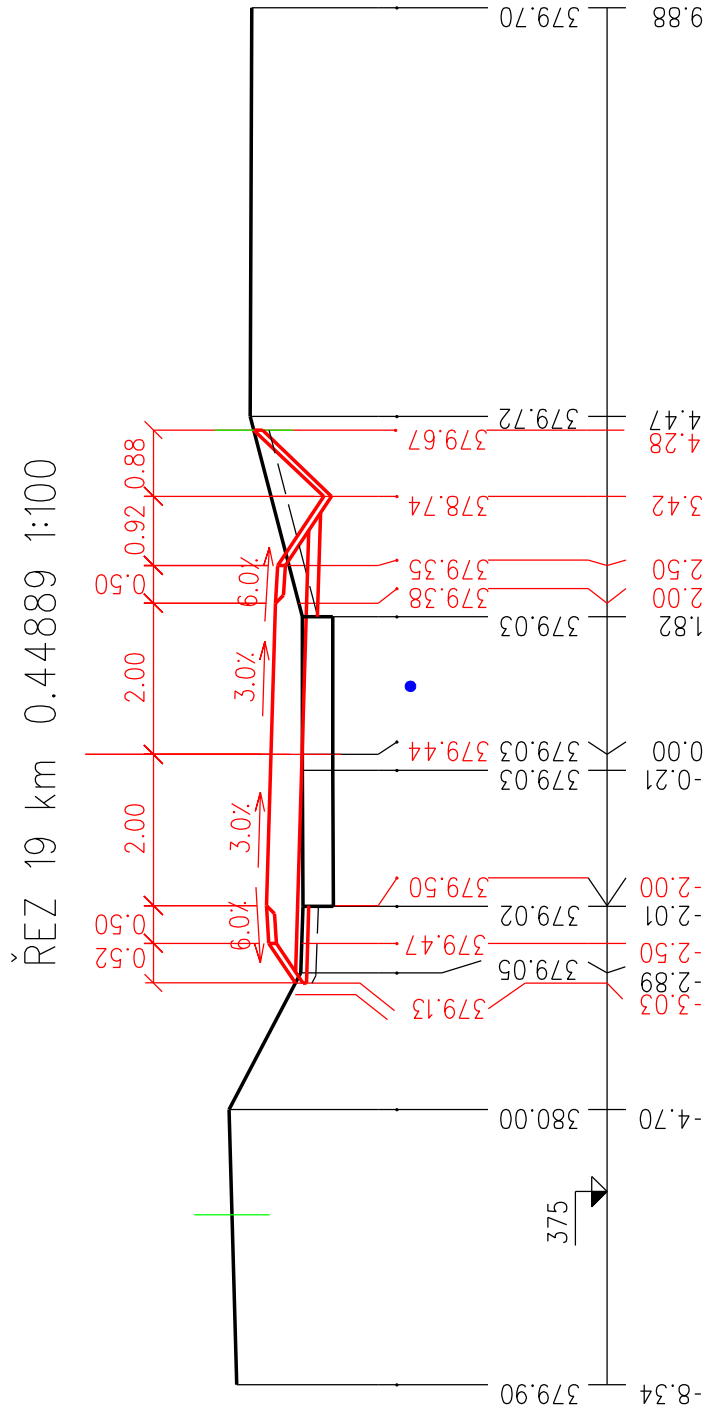
M 1:100

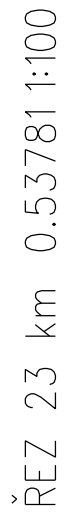
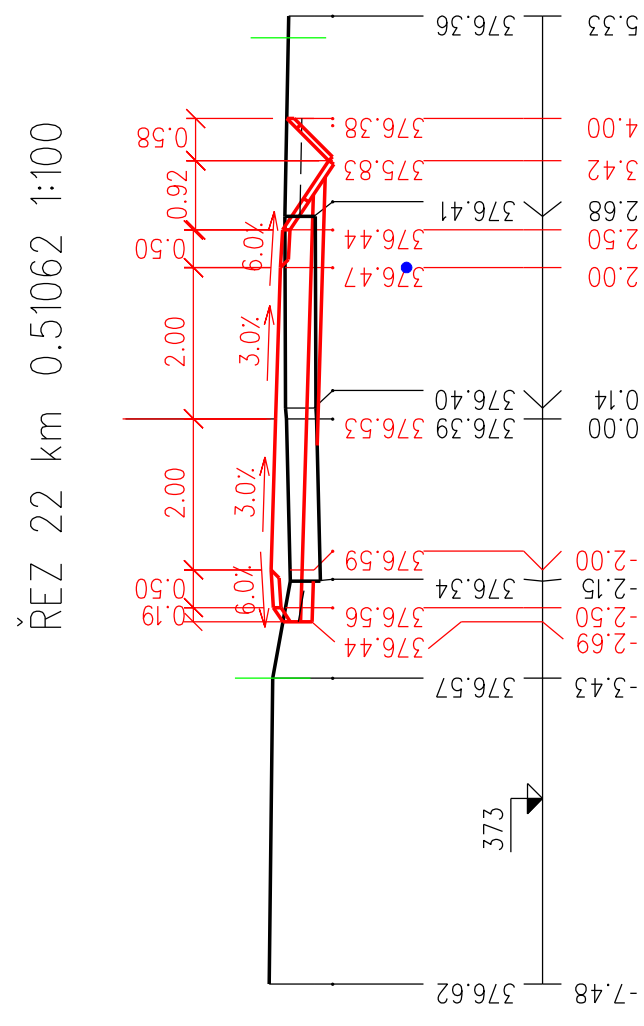
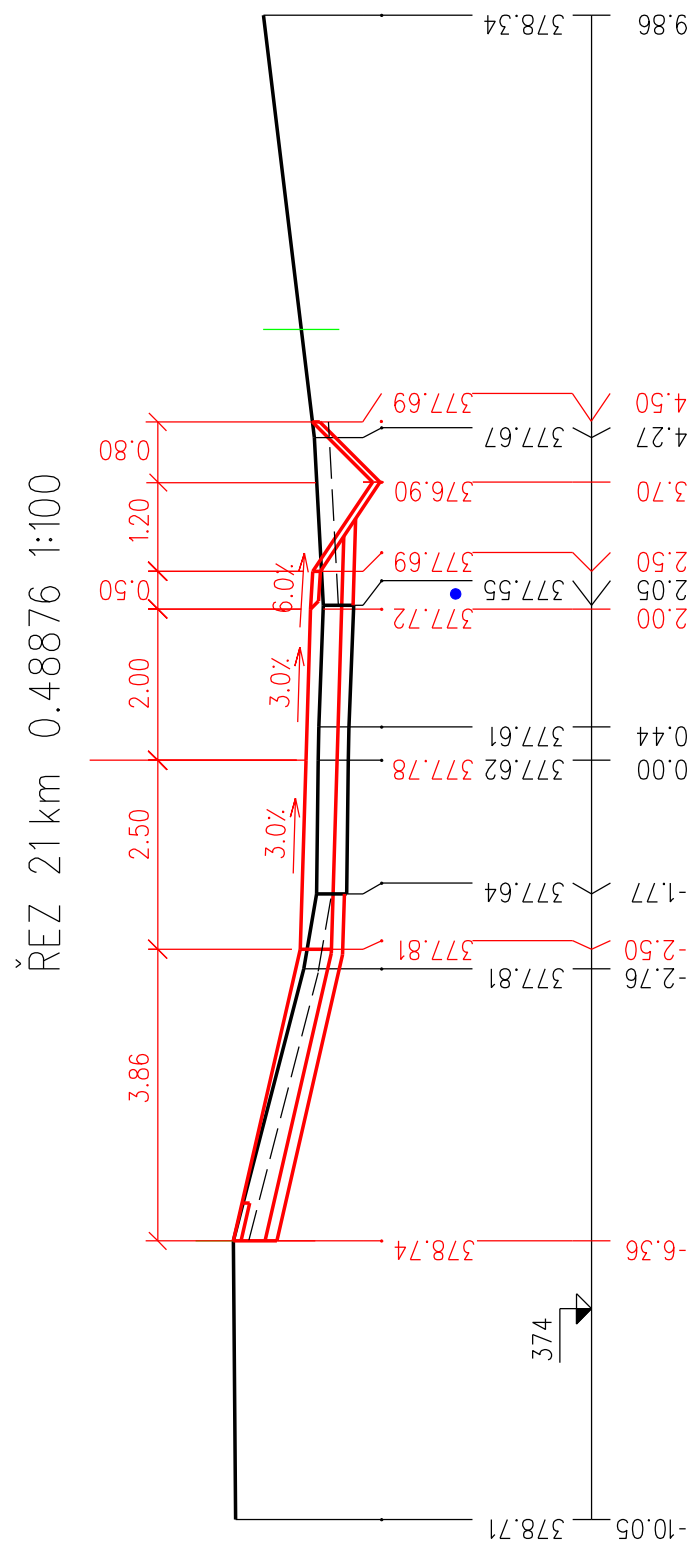
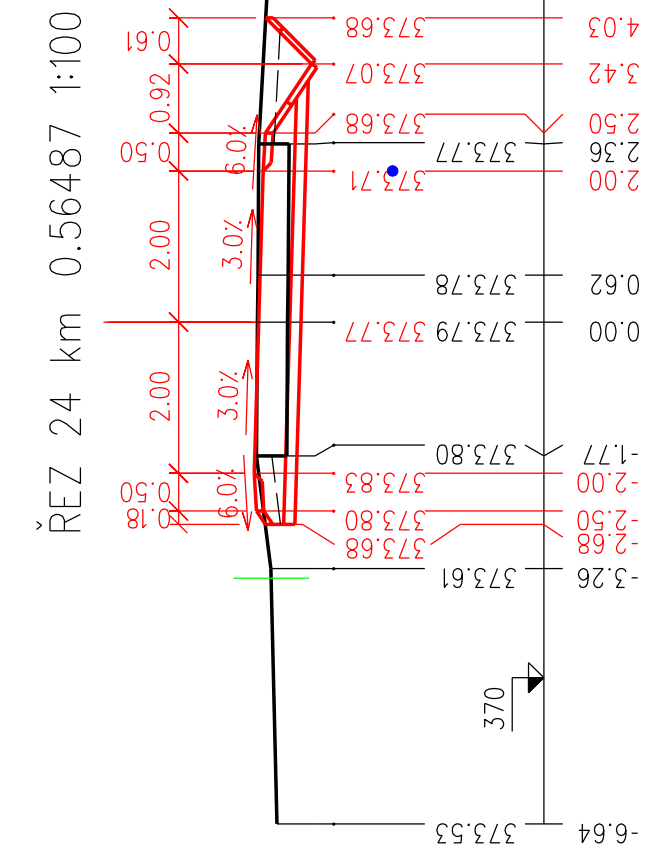
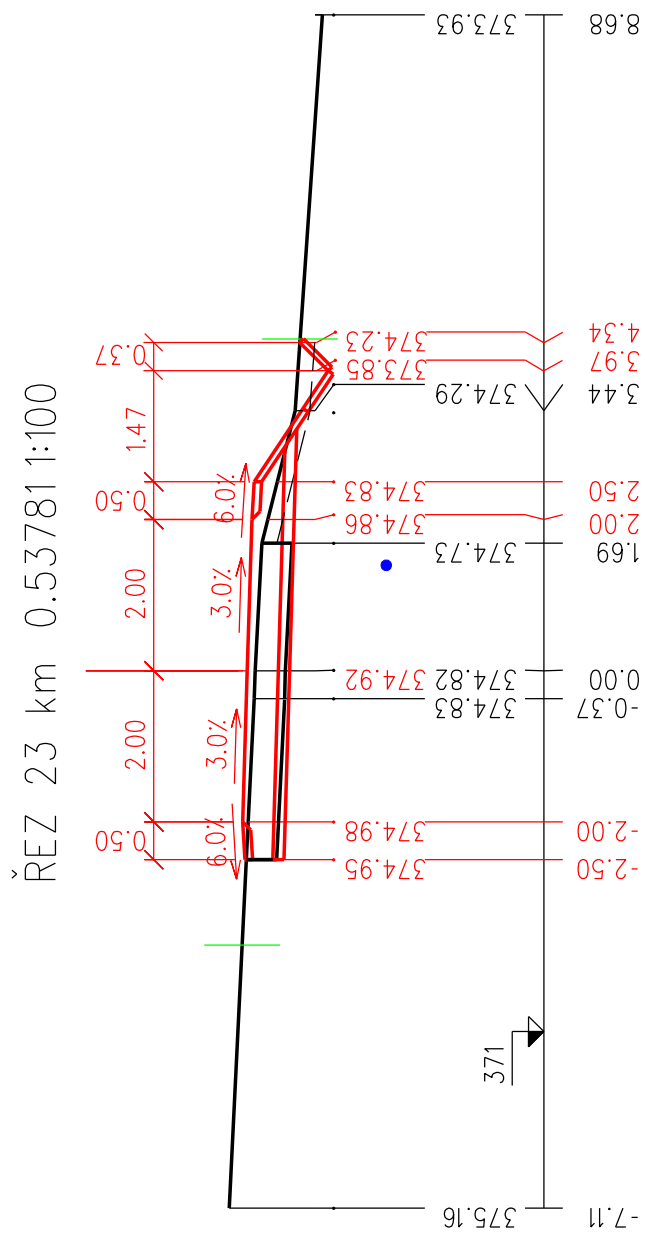
LEGENDA TYPŮ, ČAR
 TERÉN
 NOVÝ NÁVRH
 HRANICE PARCEL

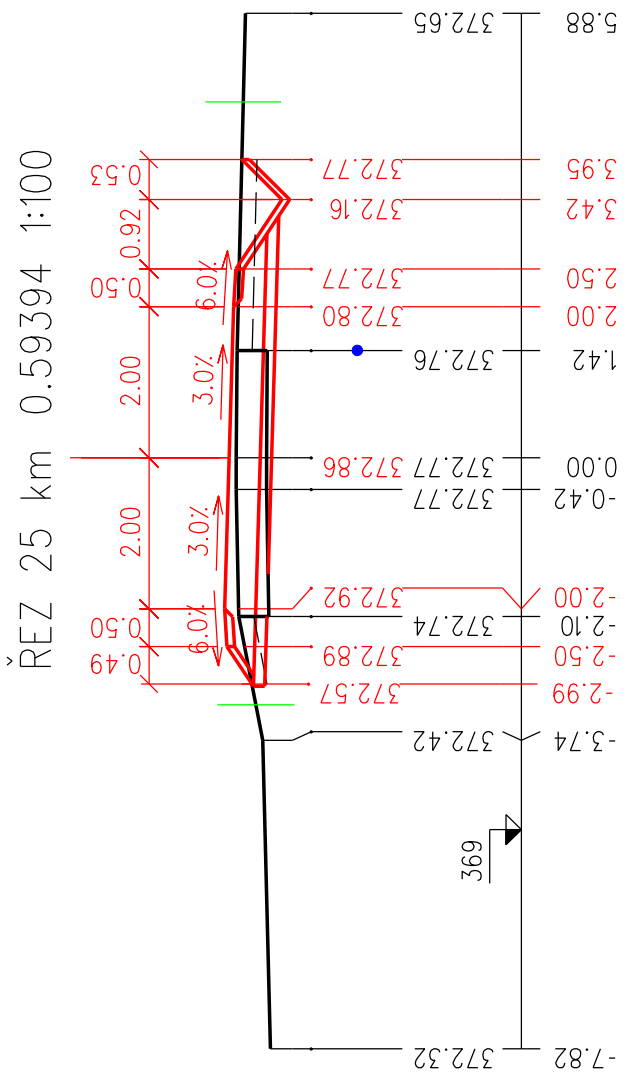
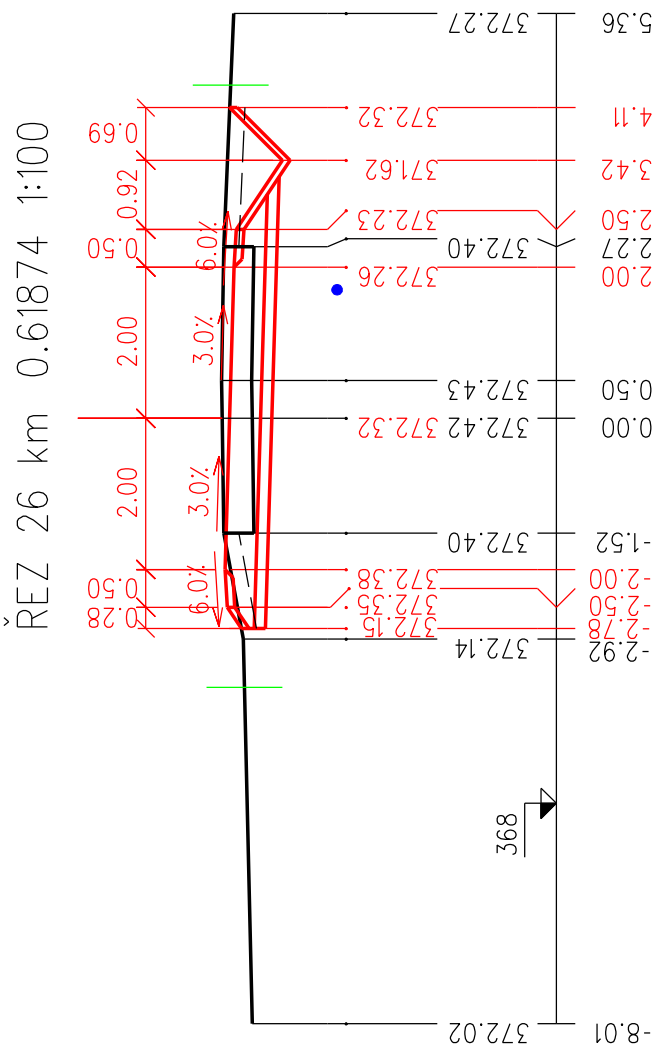
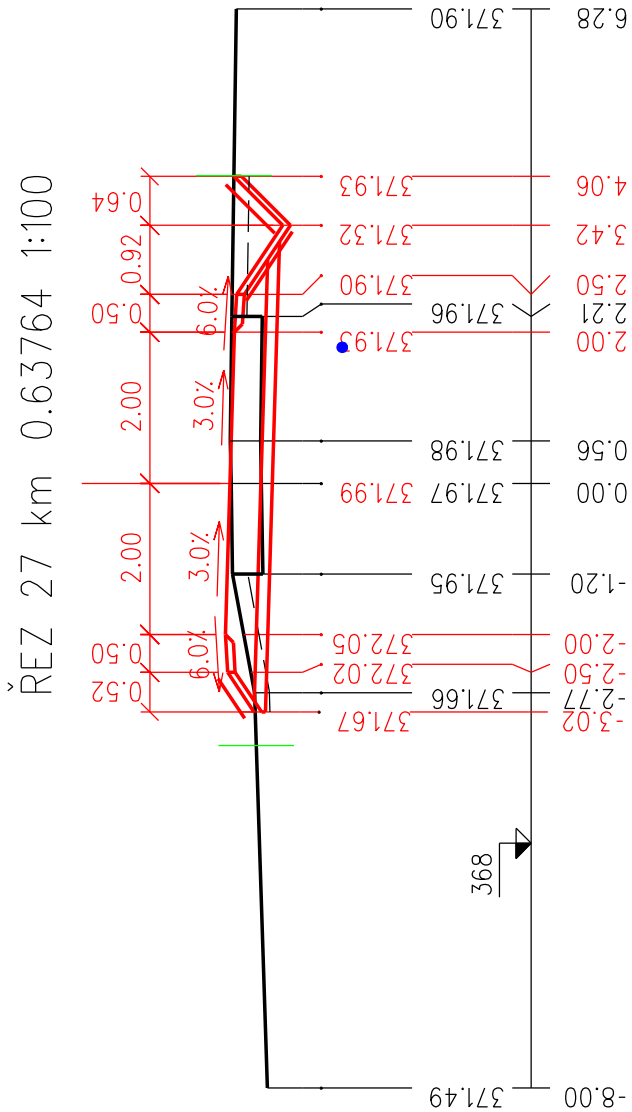


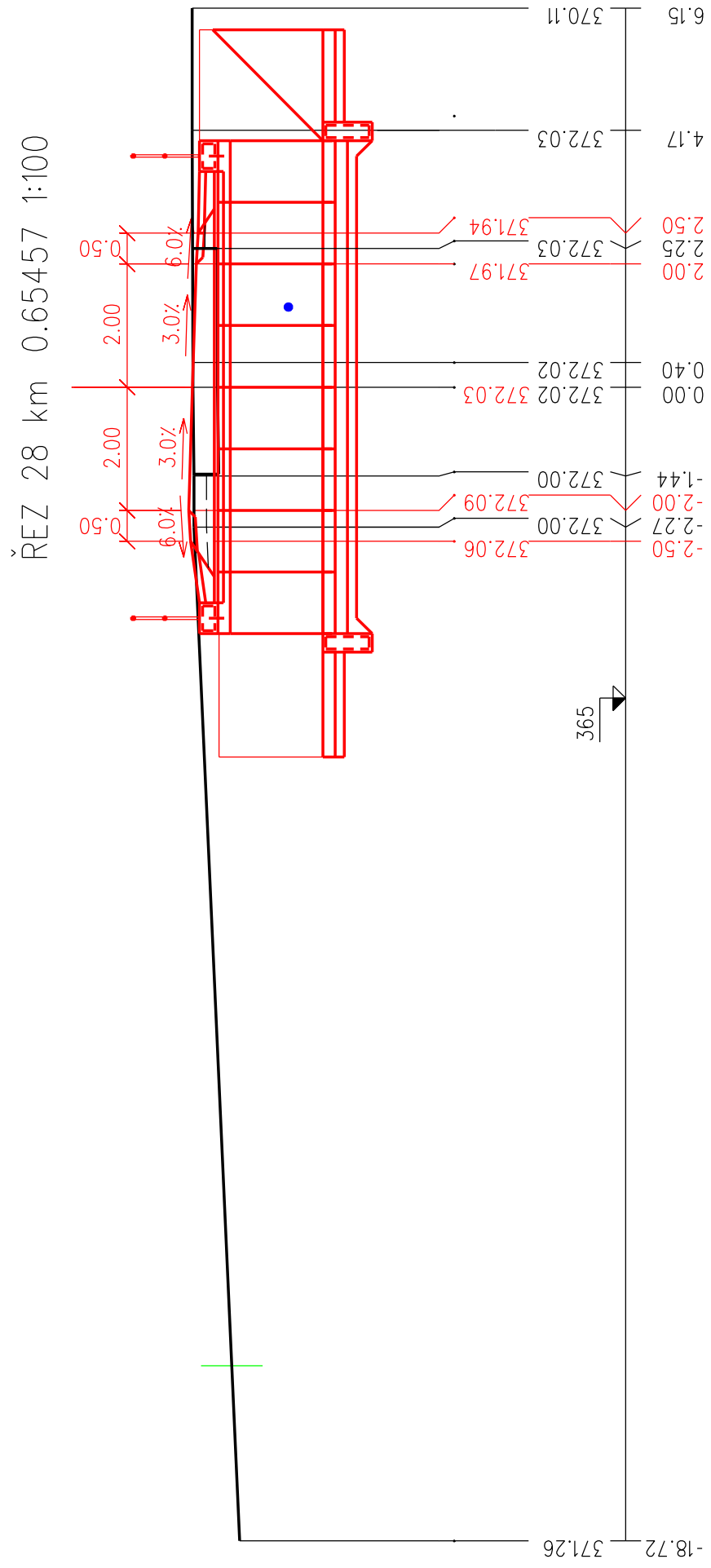
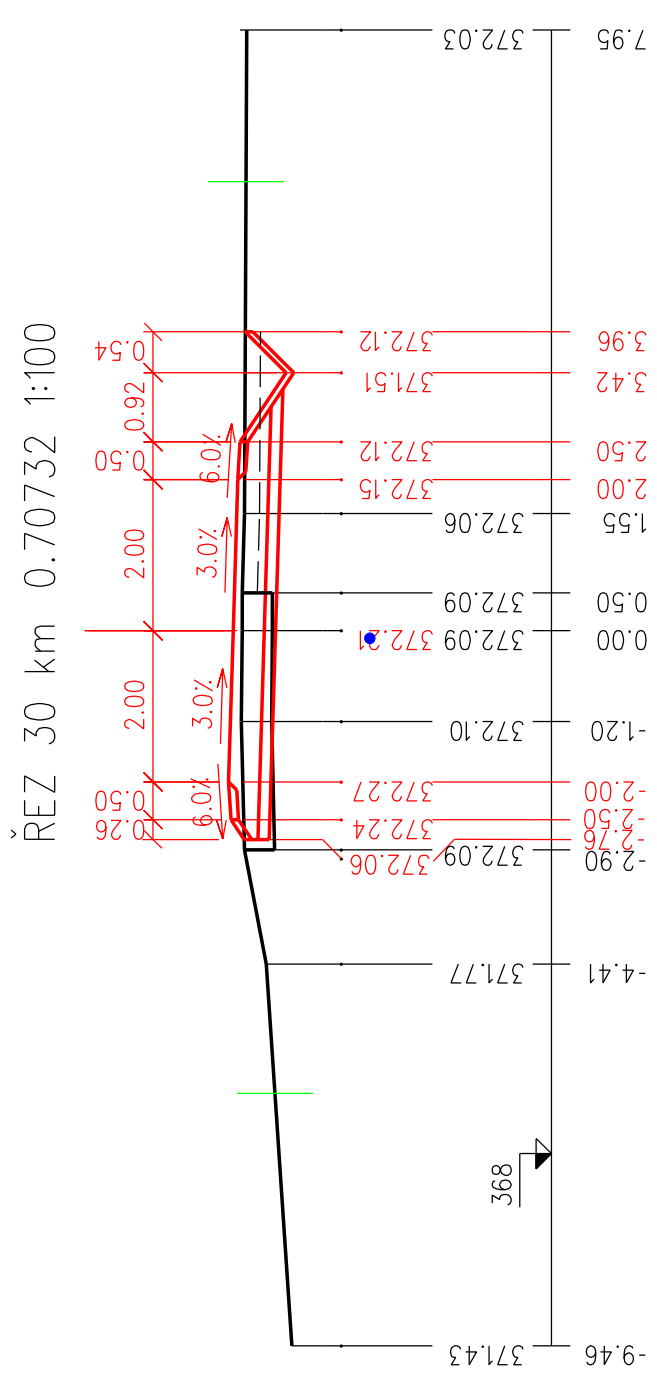
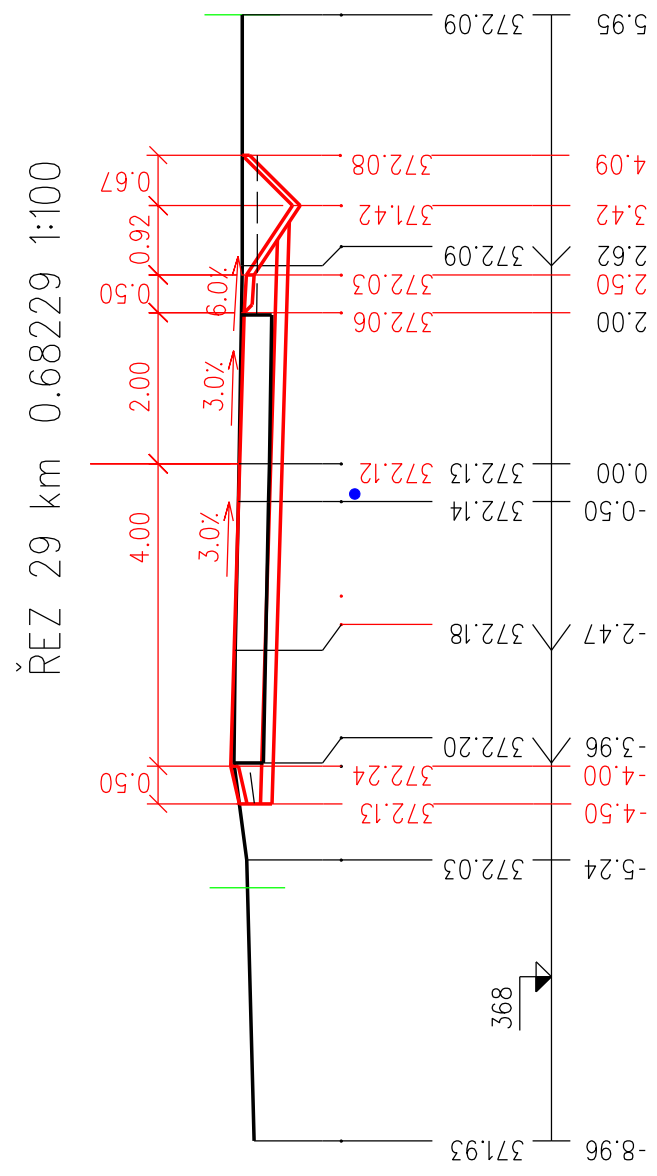


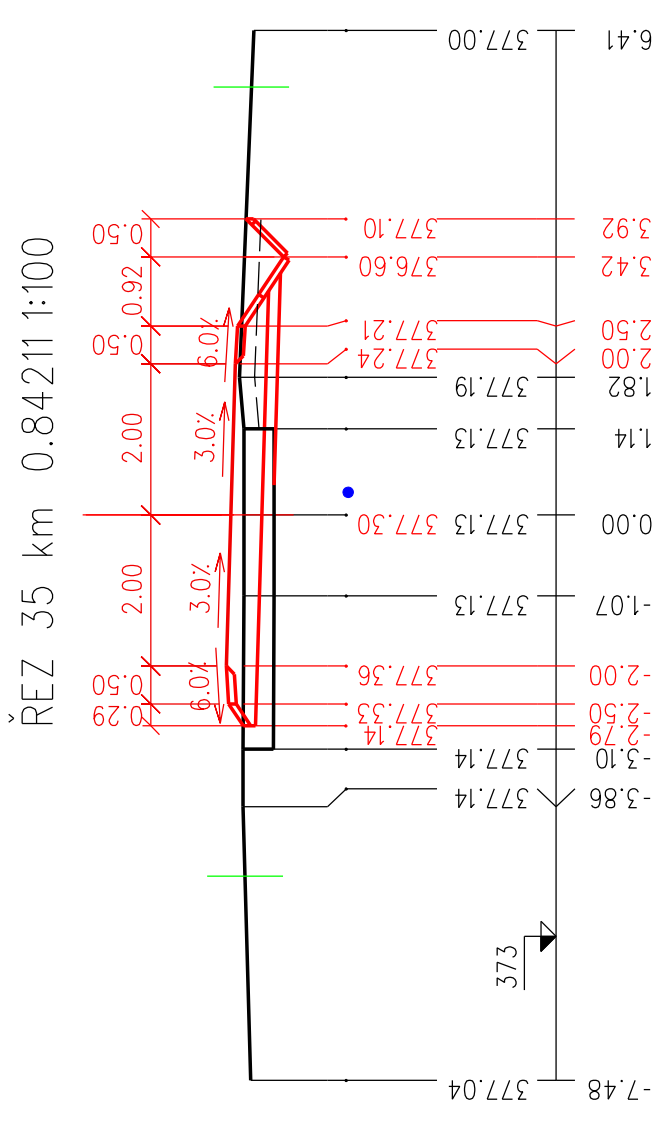
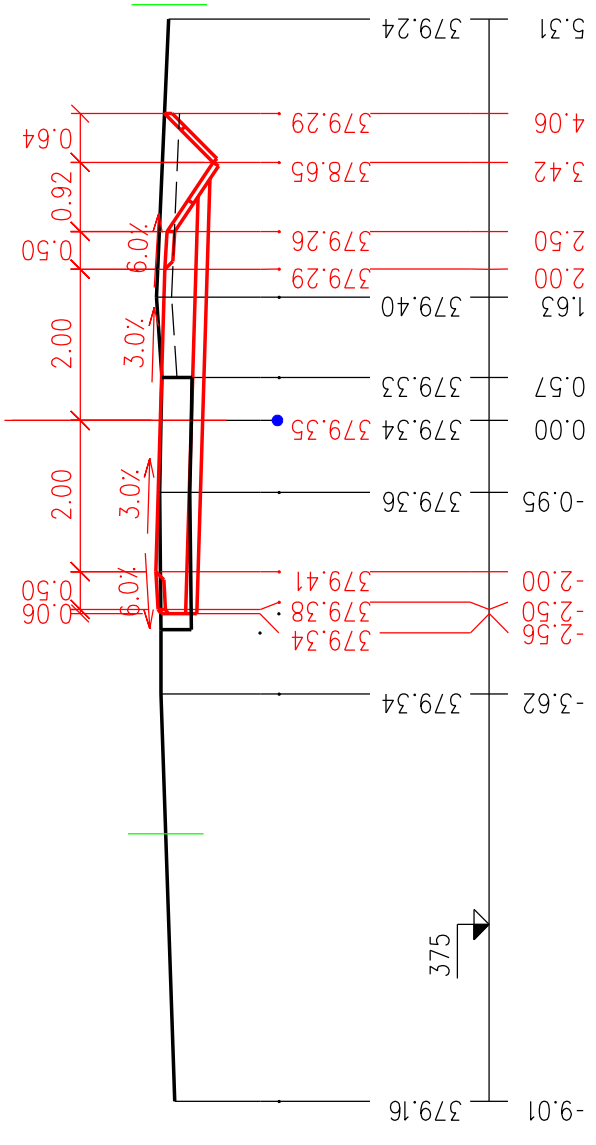
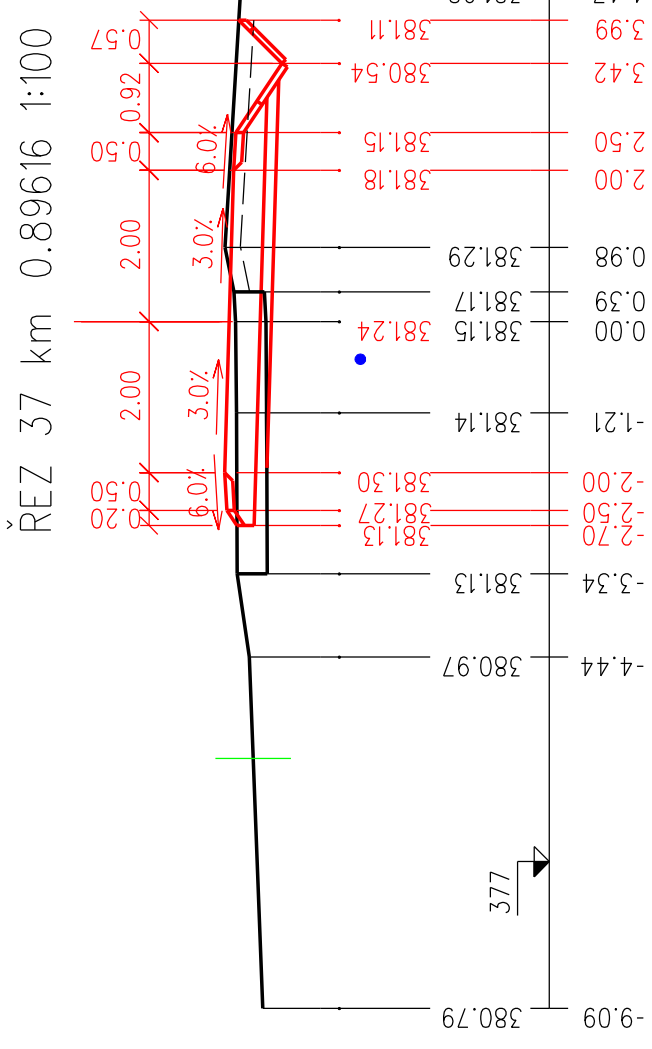
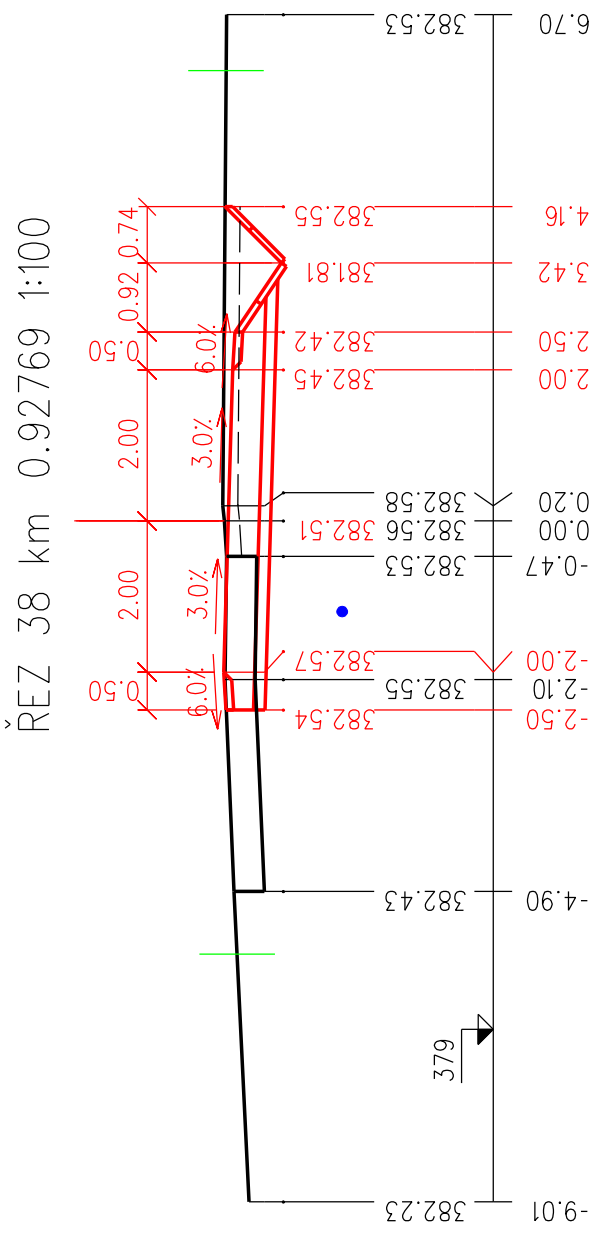




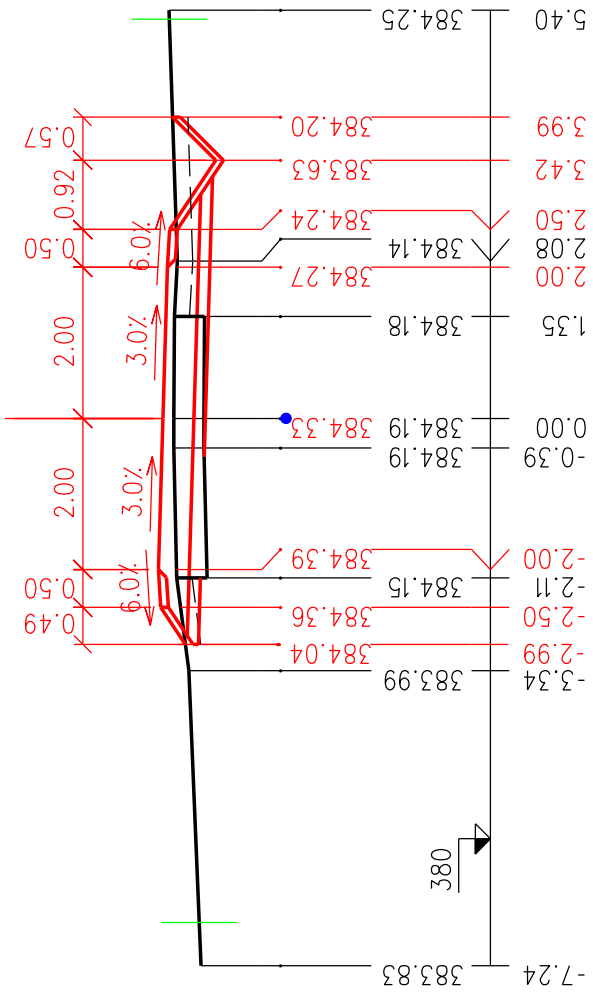




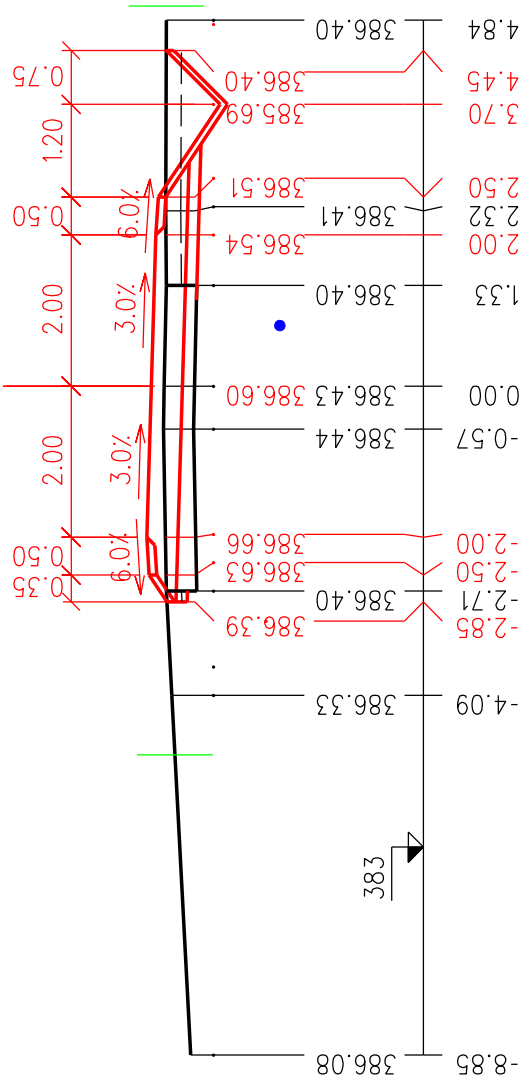




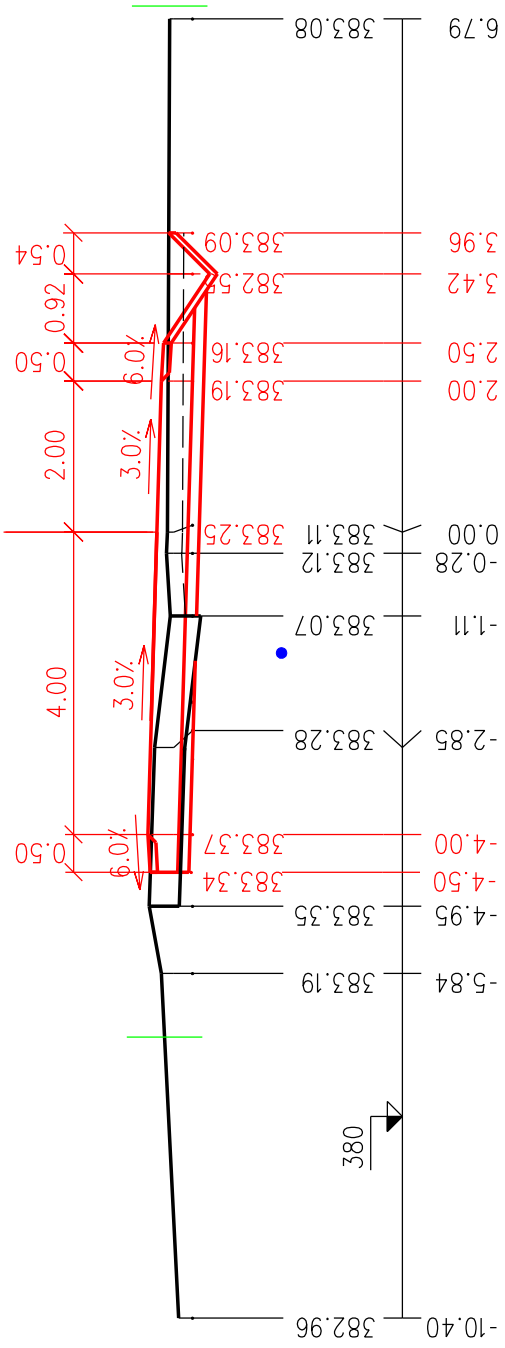
ŘEZ 40 km 0.97753 1:100



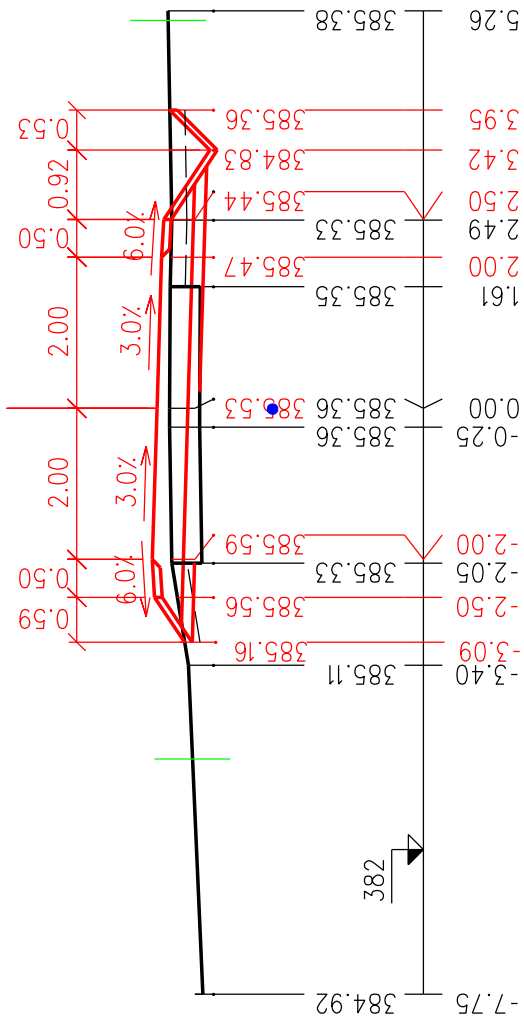
ŘEZ 42 km 1.03467 1:100

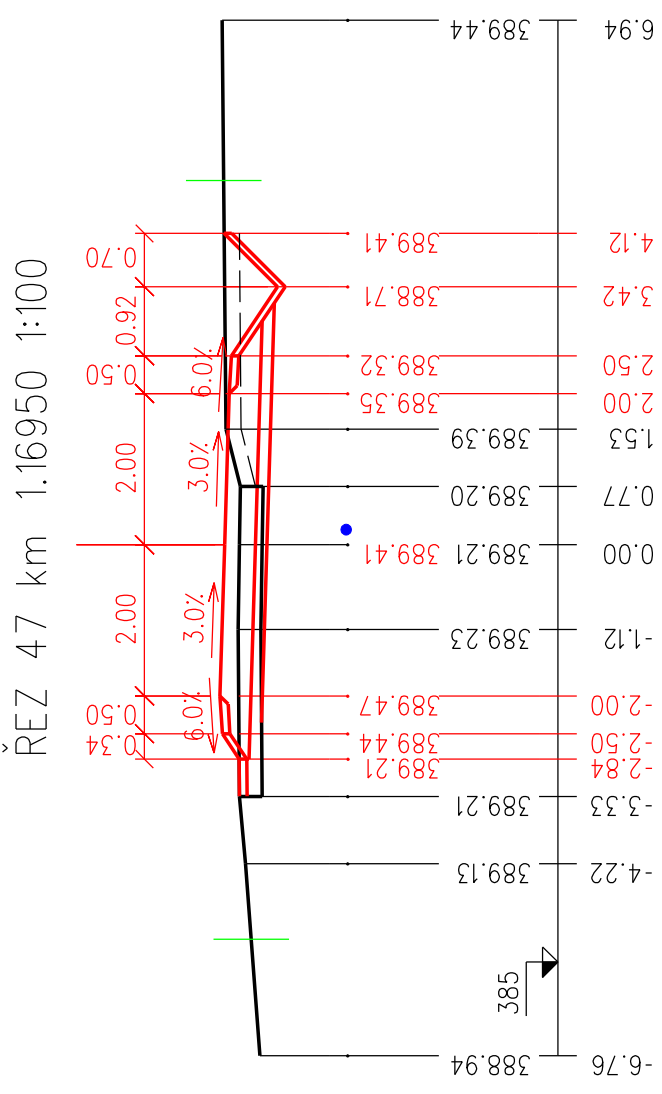
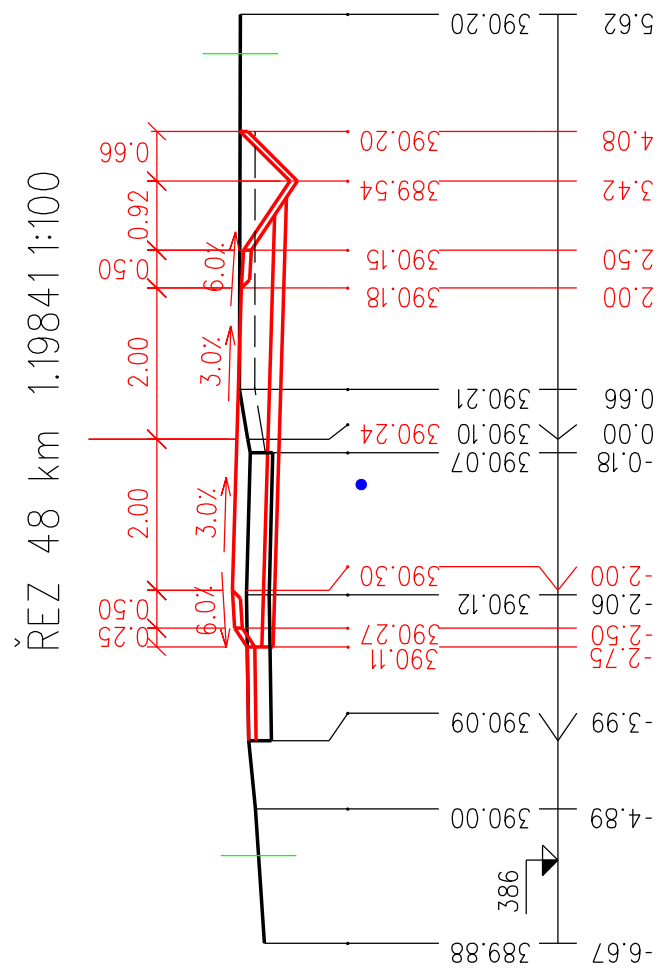
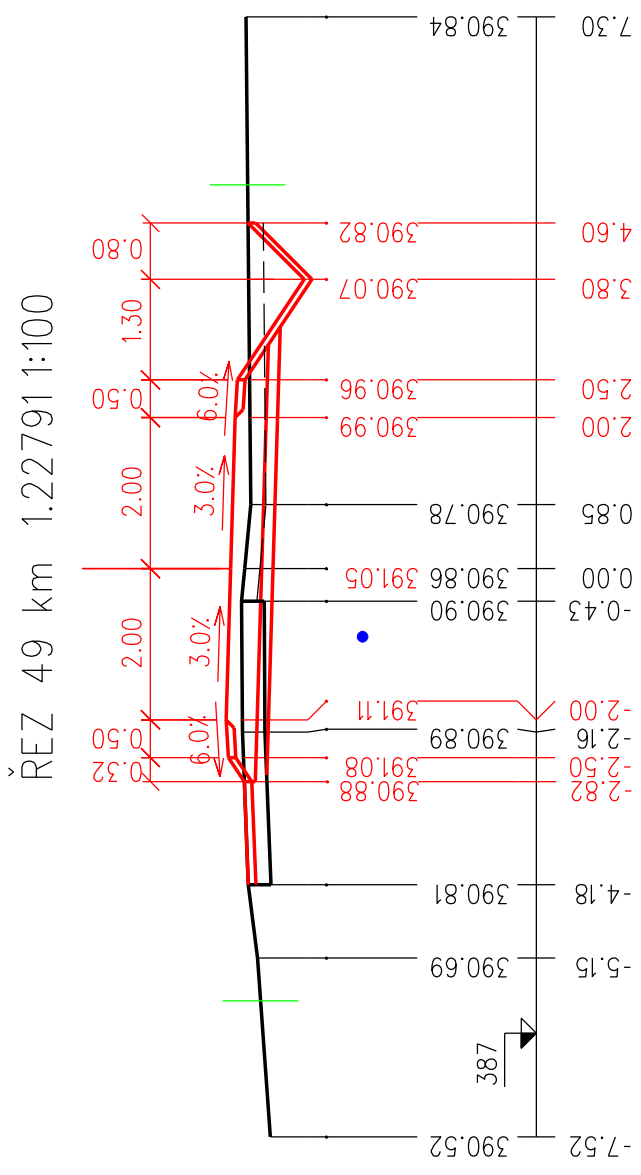
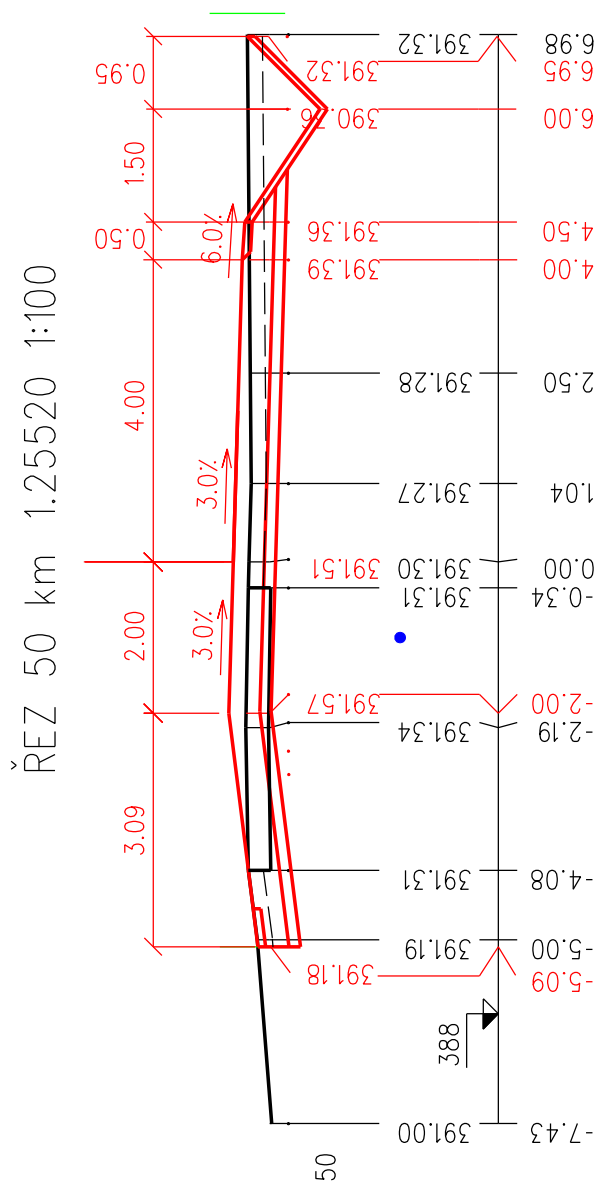


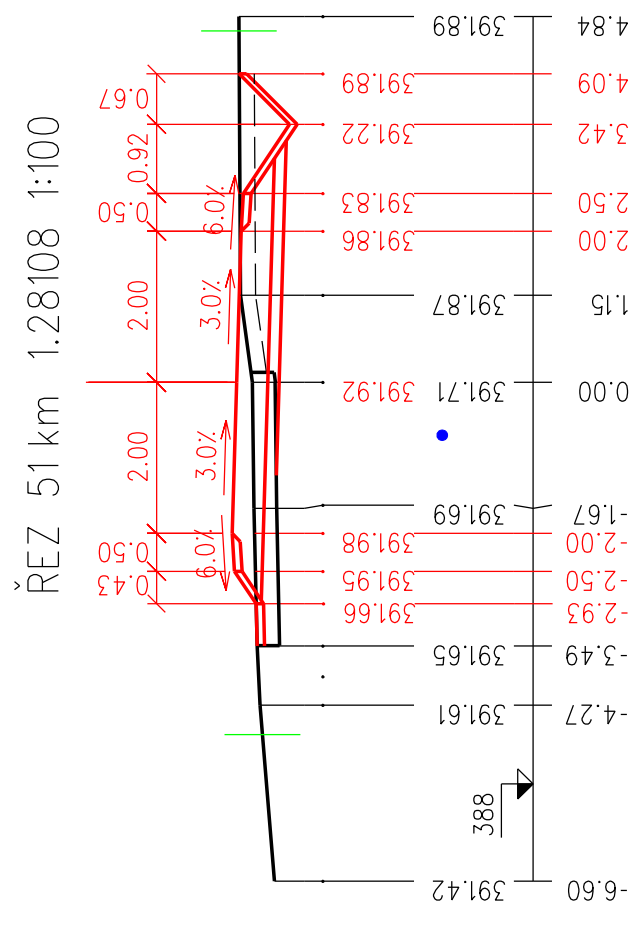
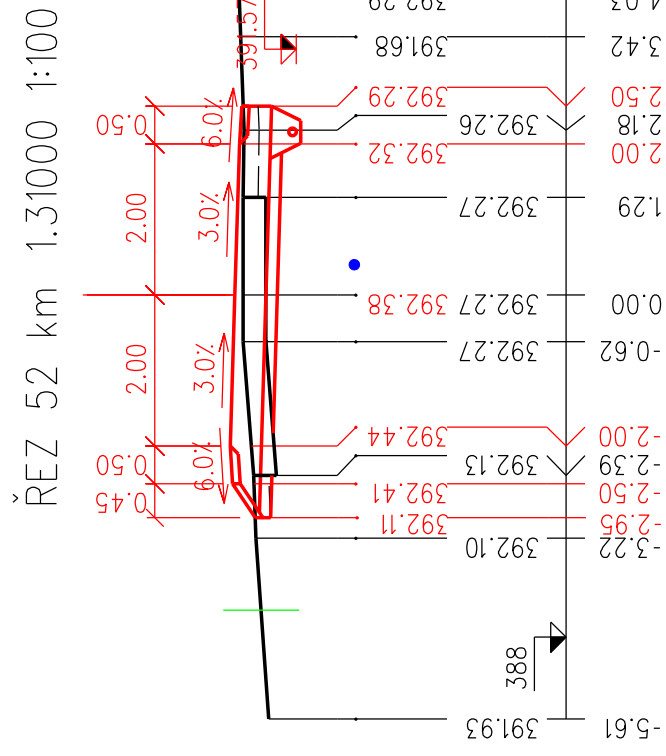
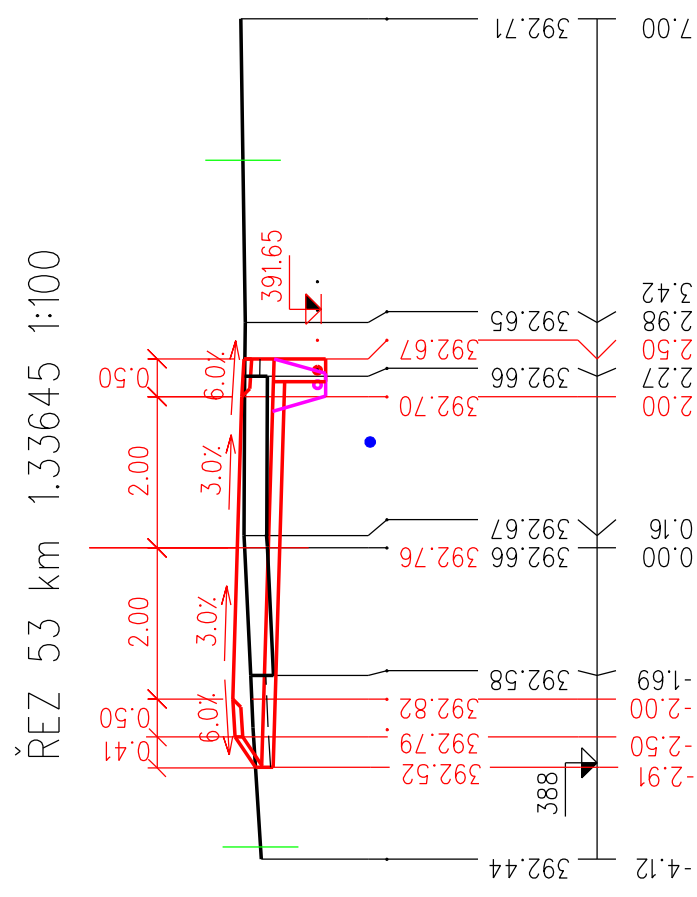
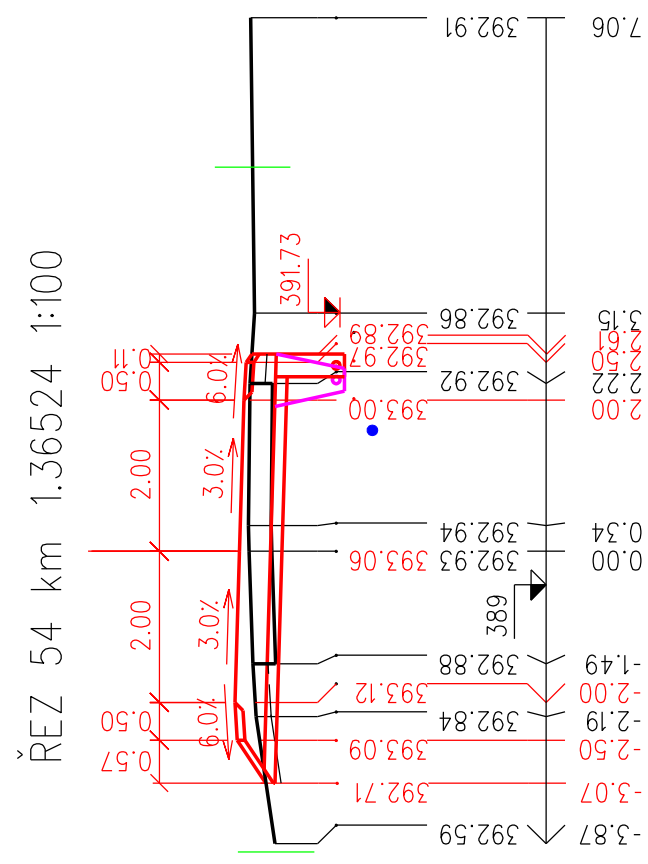
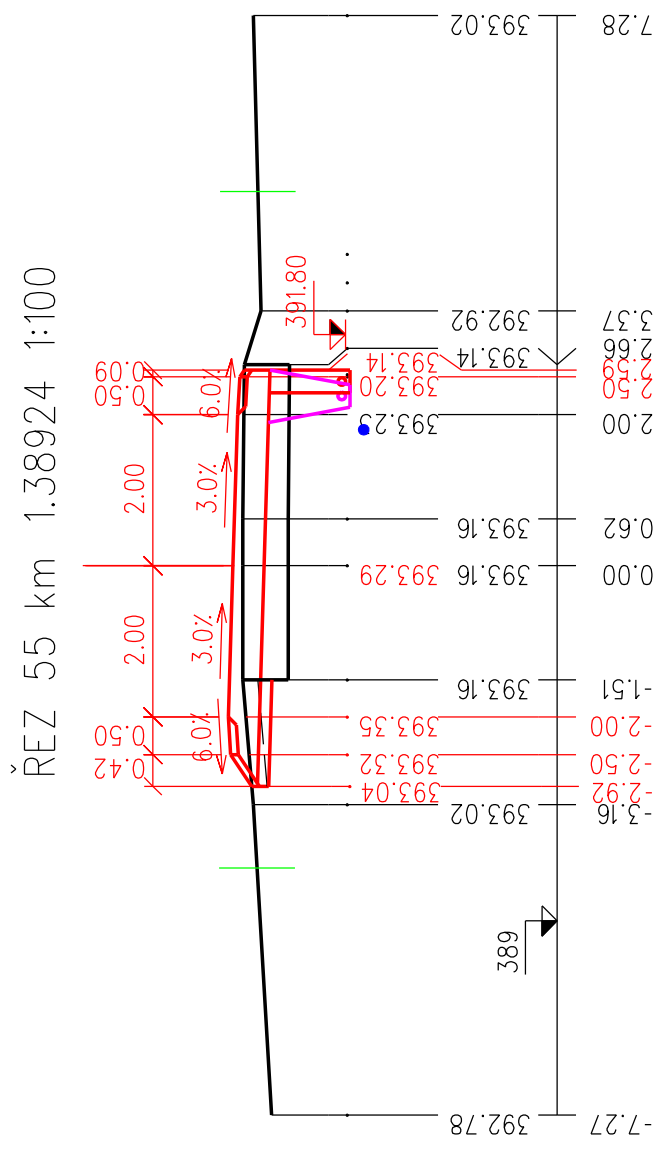
ŘEZ 39 km 0.95059 1:100

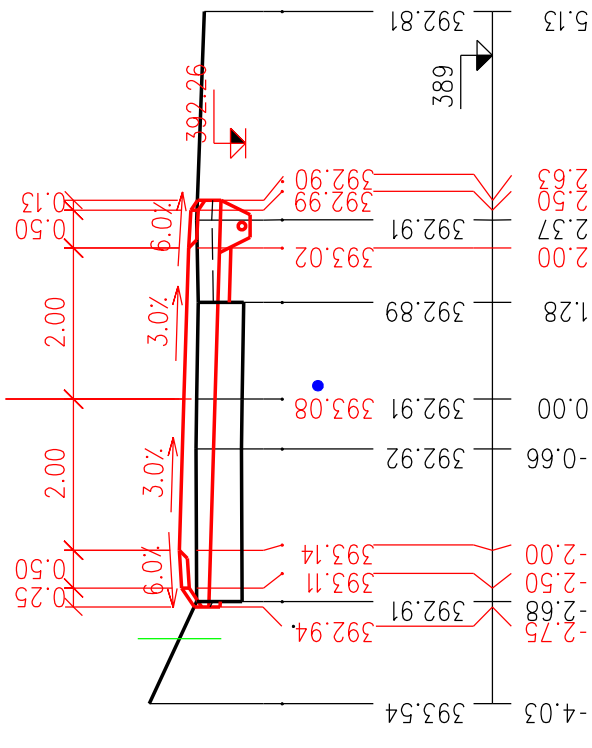

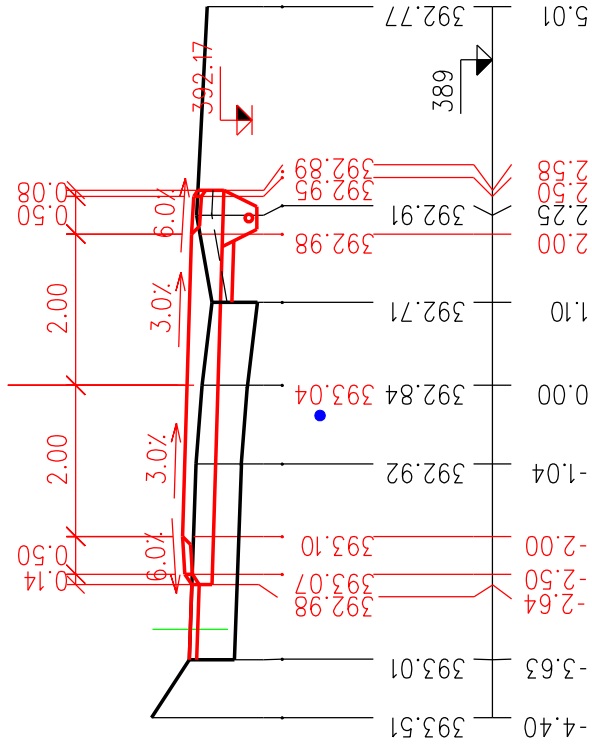

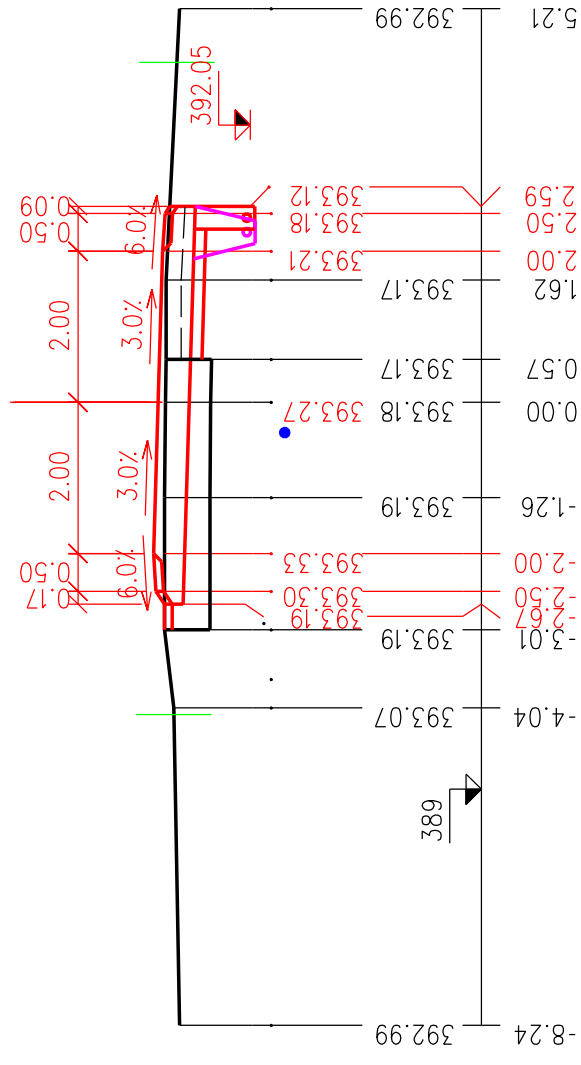
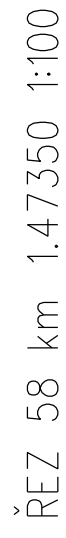
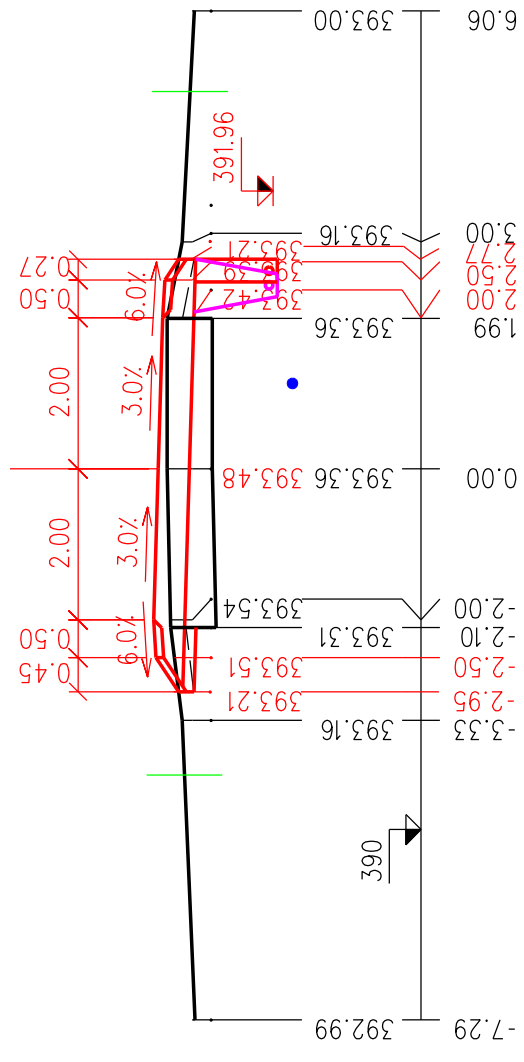
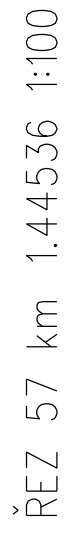
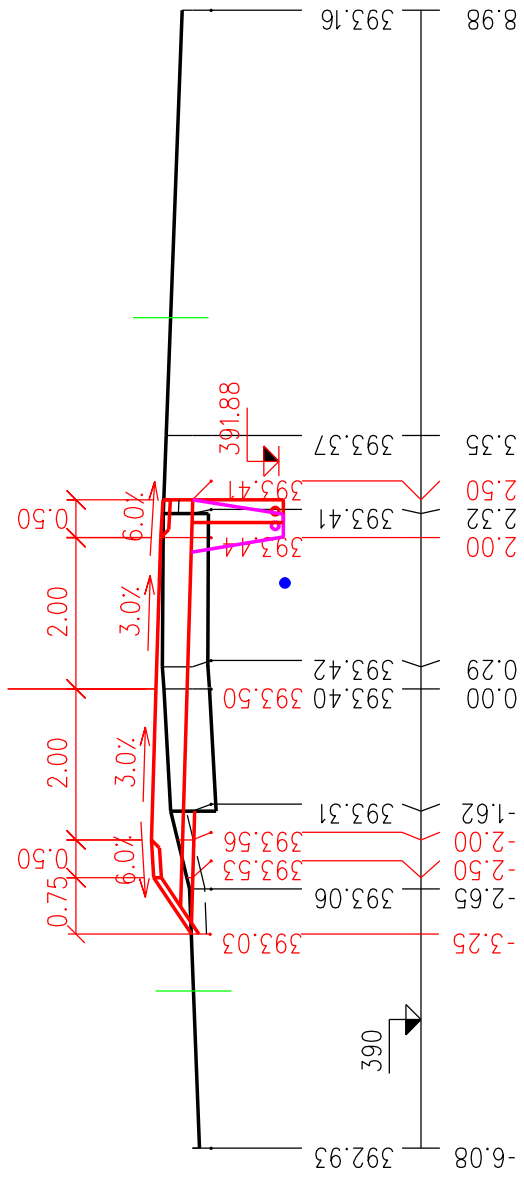
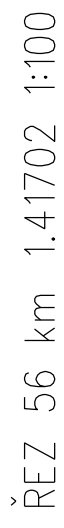


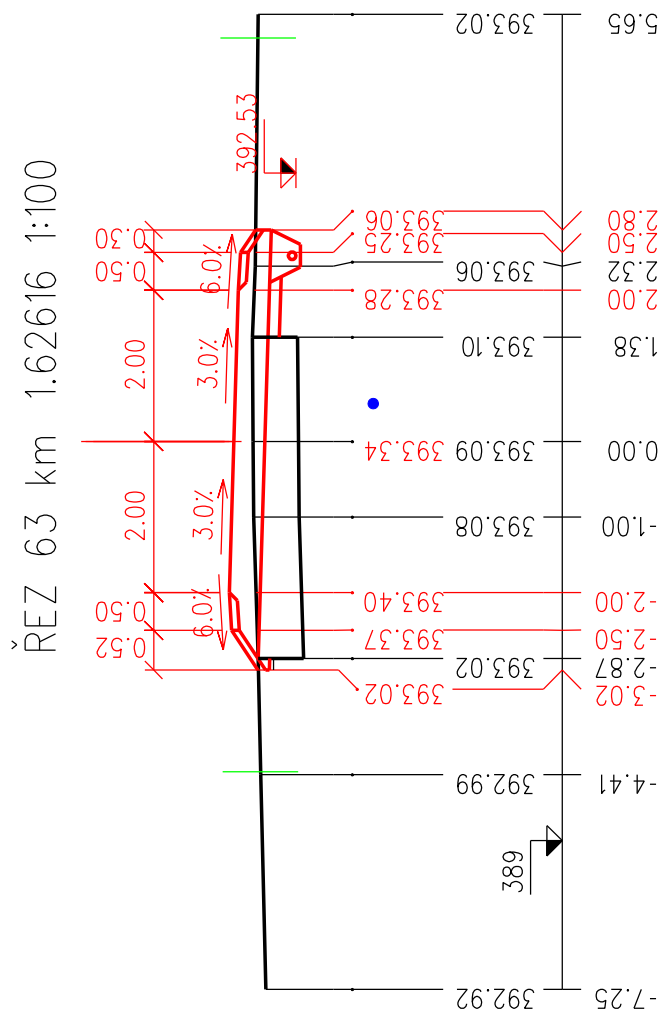
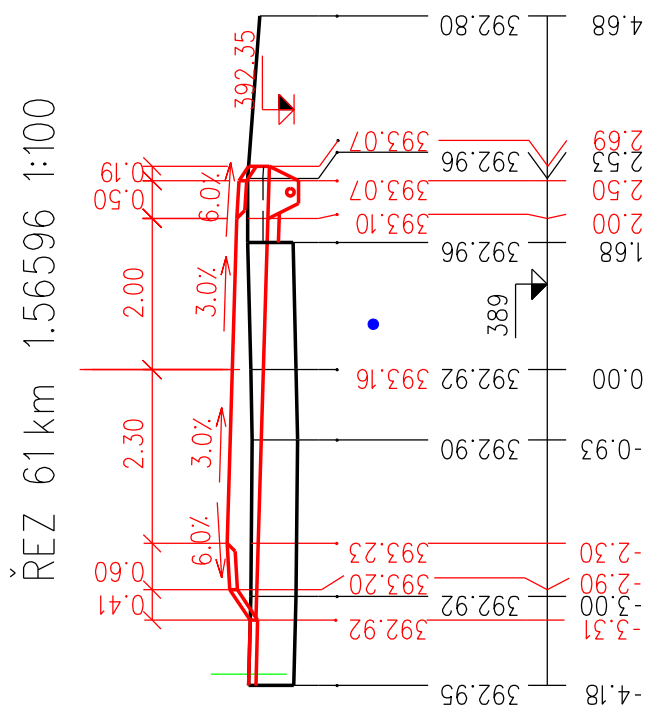
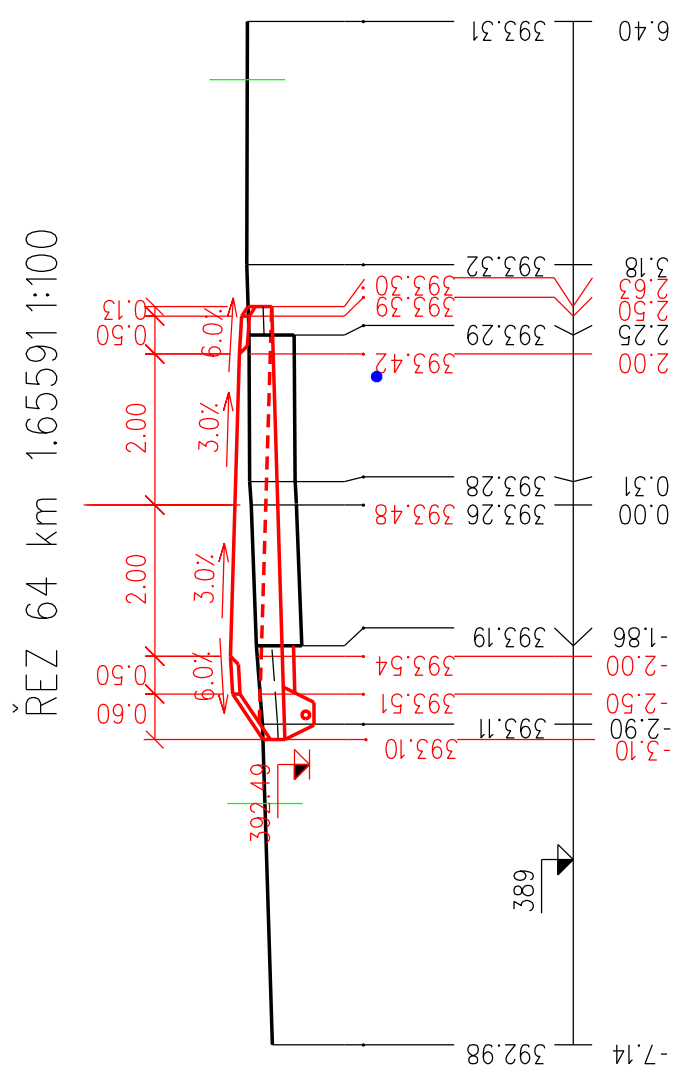
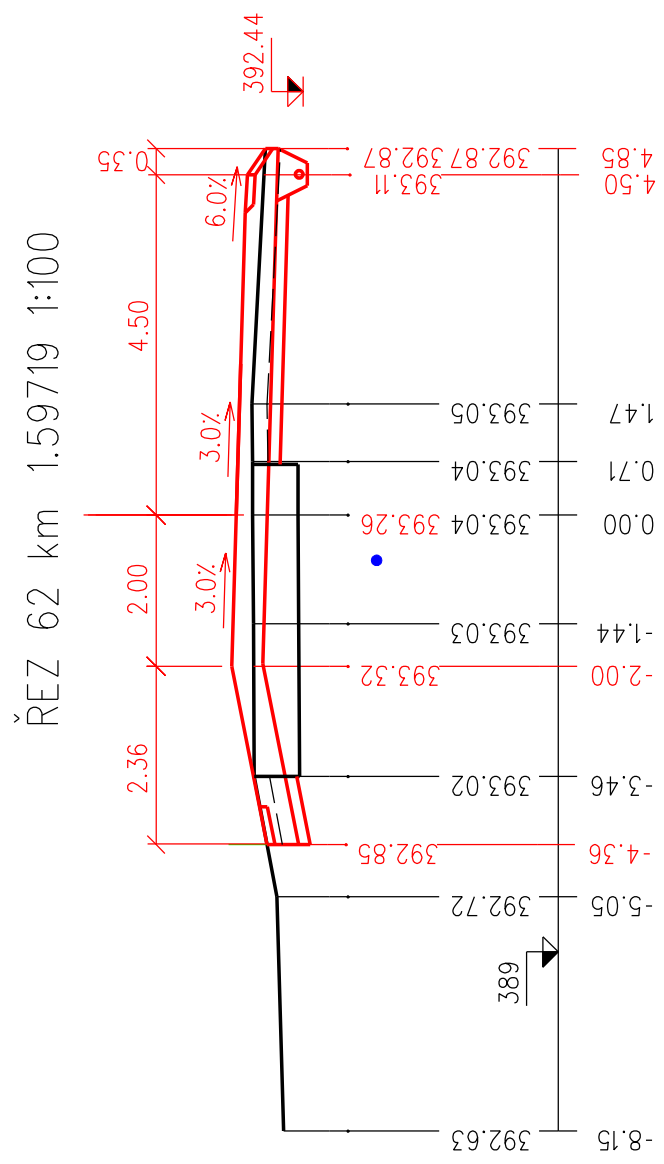
ŘEZ 41 km 1.00621 1:100

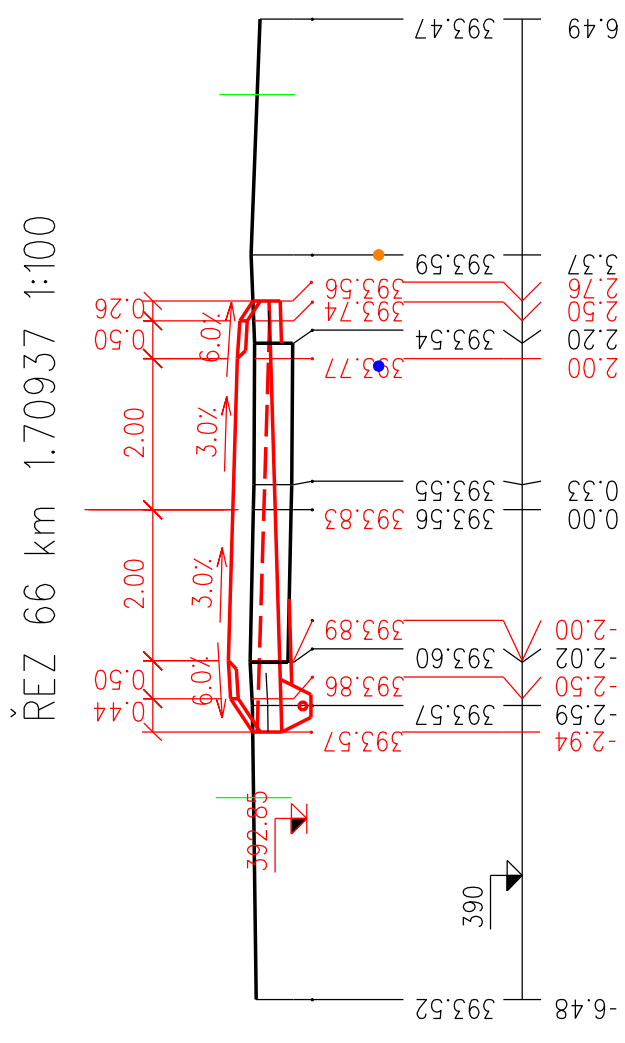
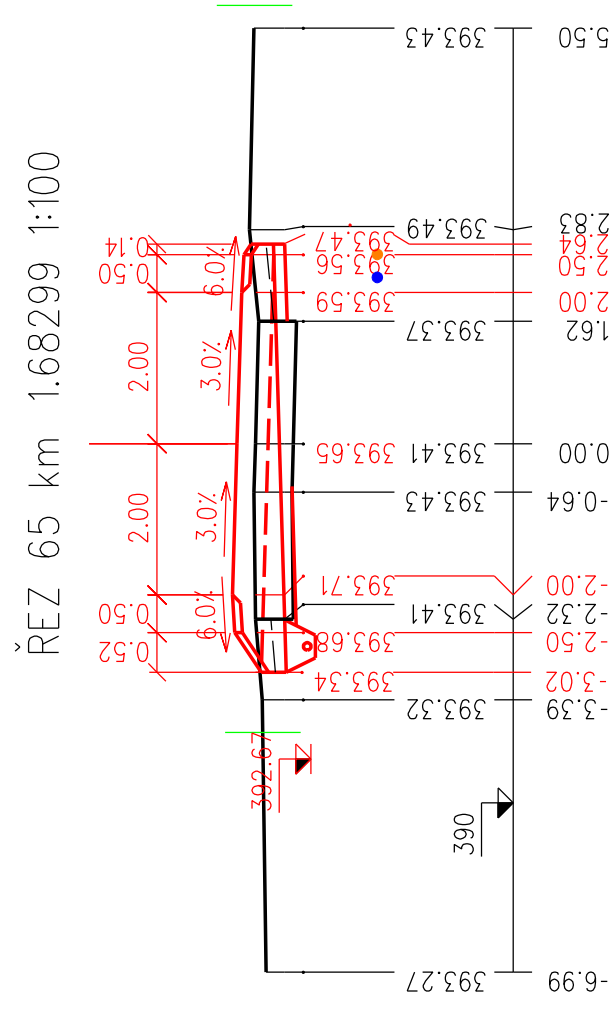
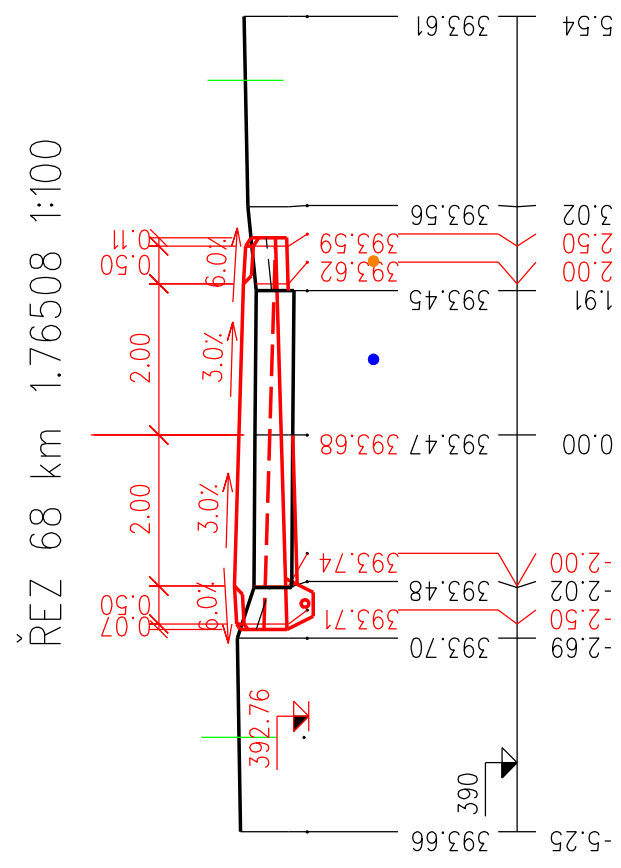
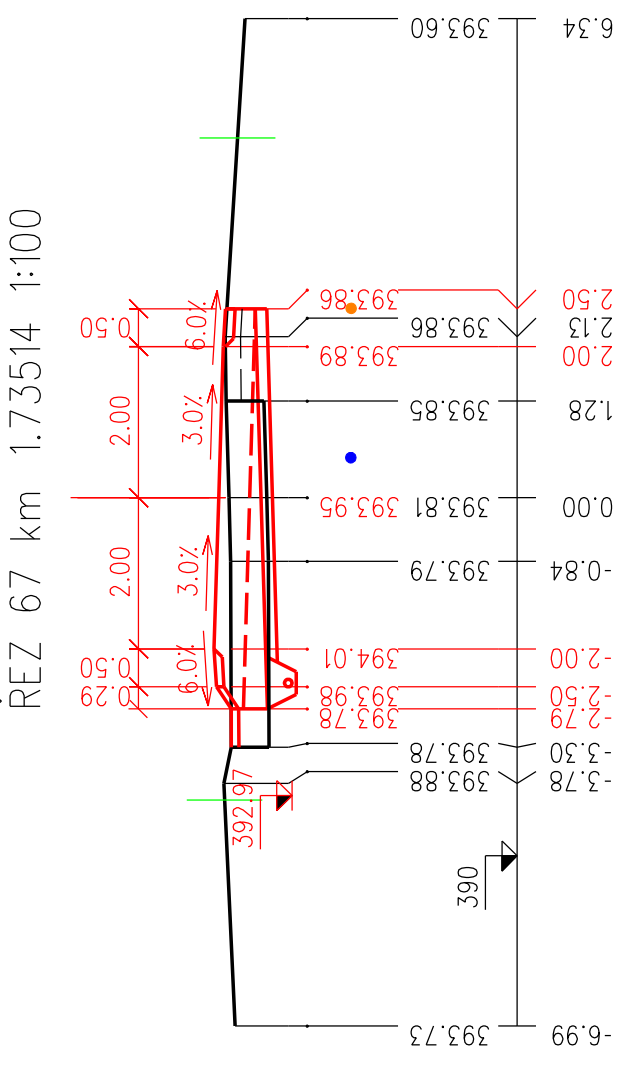




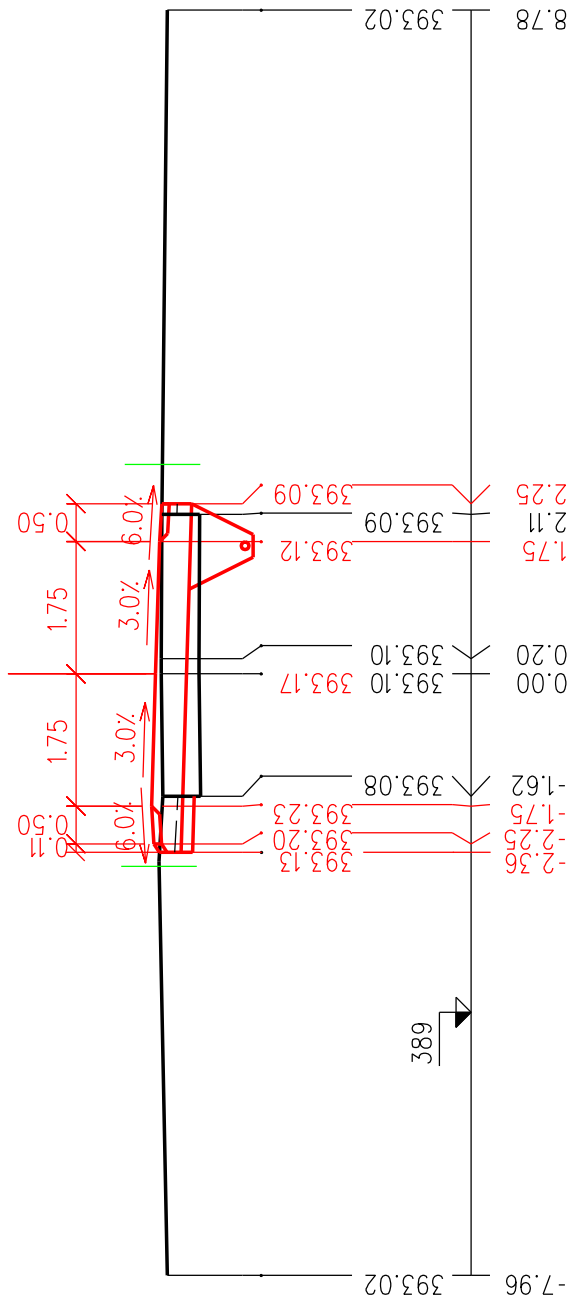




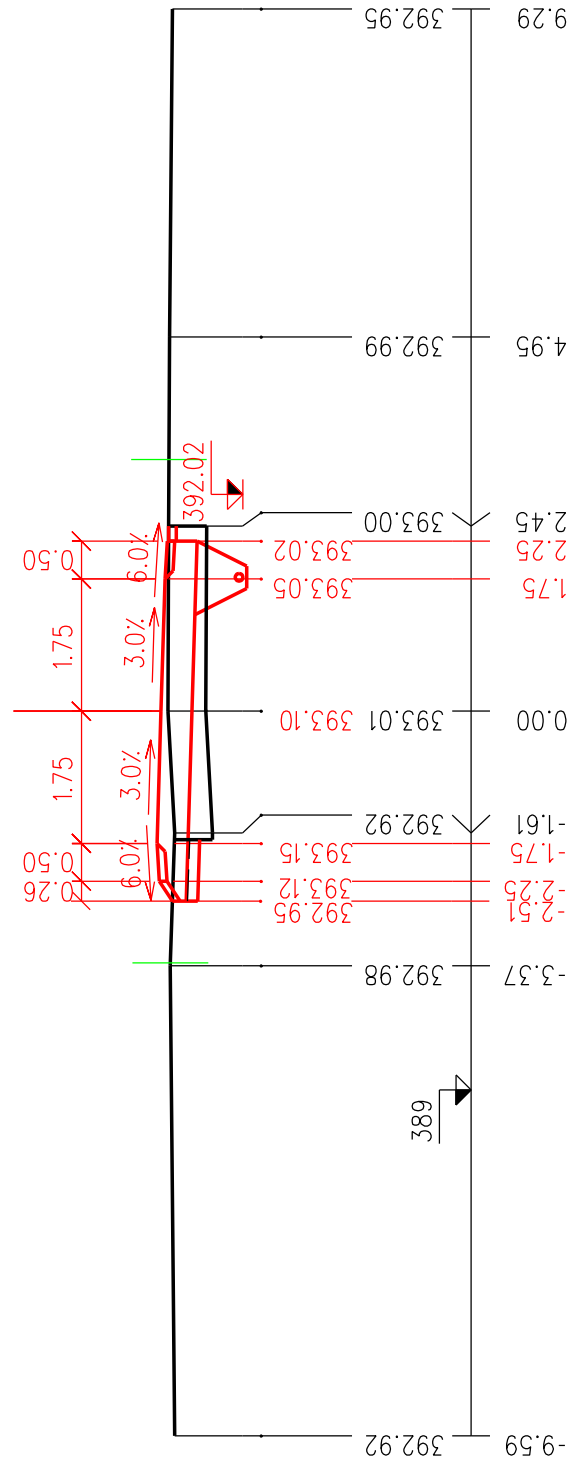




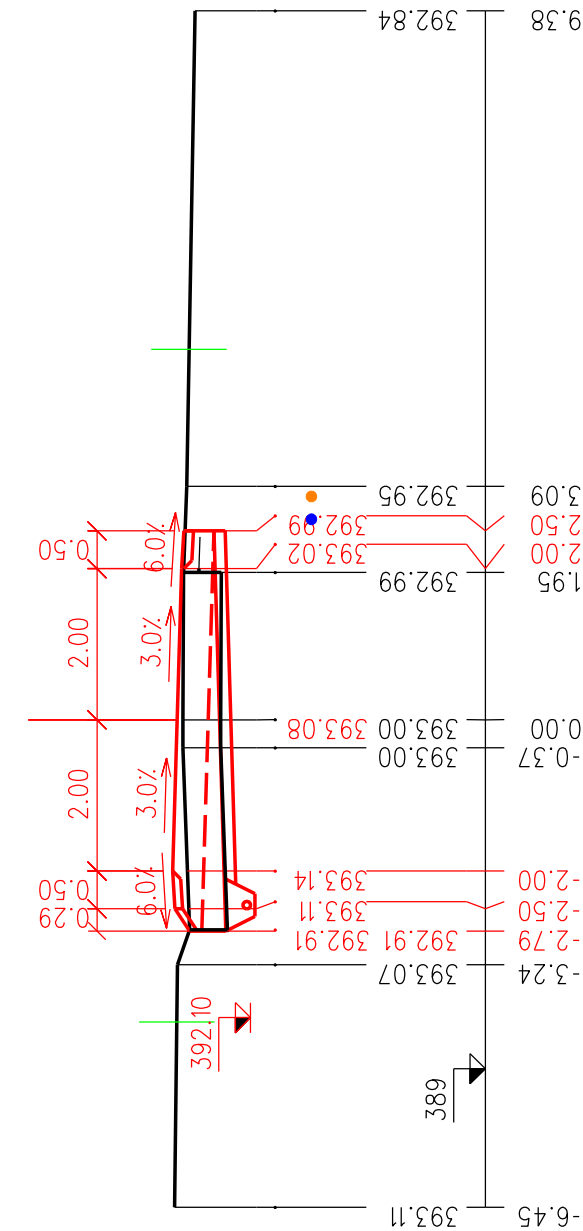
ŘEZ 72 km 1.87511 1:100



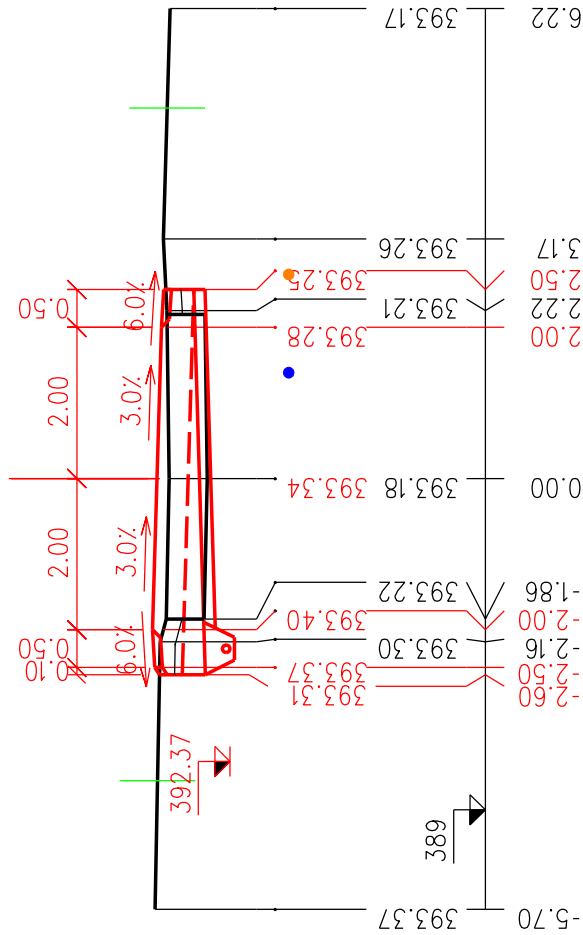
ŘEZ 71 km 1.85095 1:100



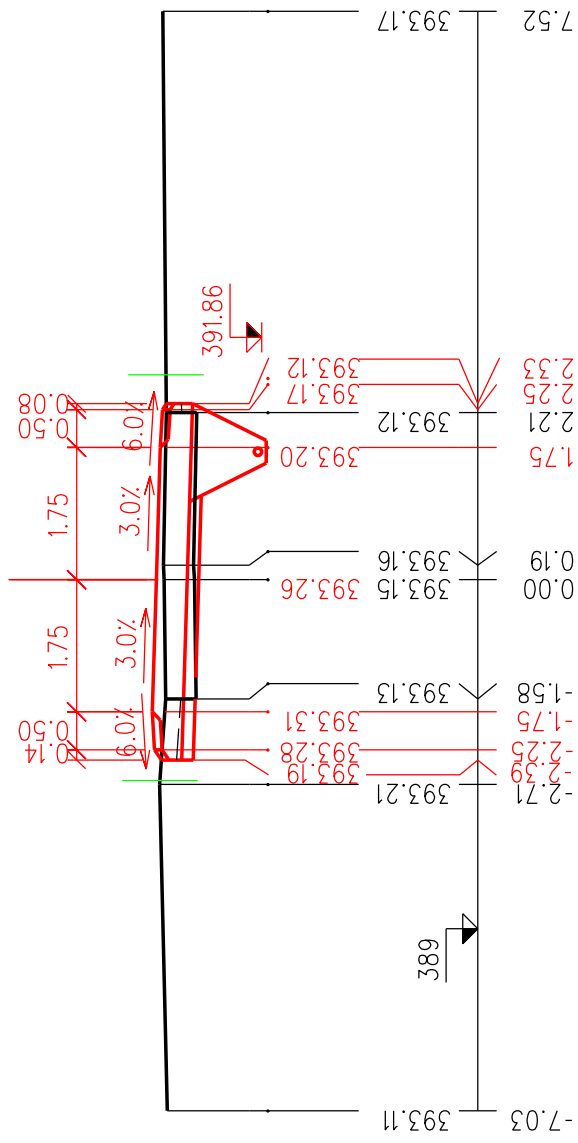
ŘEZ 70 km 1.82287 1:100



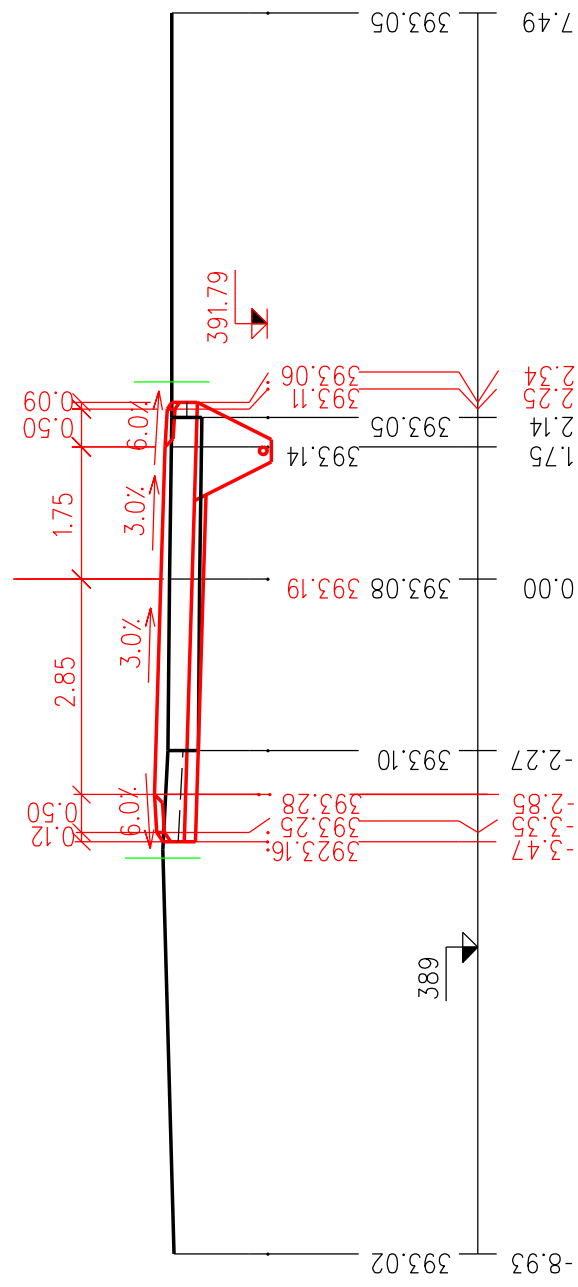
ŘEZ 69 km 1.79513 1:100



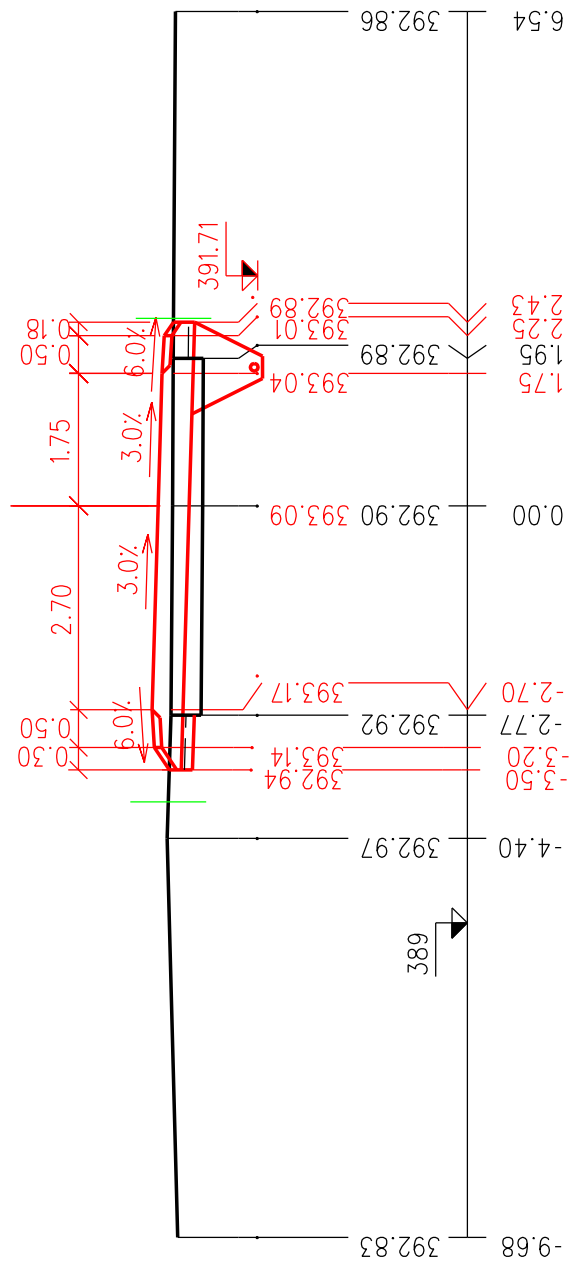
ŘEZ 73 km 1.90248 1:100



ŘEZ 74 km 1.92745 1:100



ŘEZ 75 km 1.95289 1:100



ŘEZ 76 km 1.98377 1:100

